



COUNTY OF PANOLA

JUSTICE OF THE PEACE, PCT 2

TONI HUGHES

December 6, 2024

Honorable County Judge Rodger McLane
Honorable Commissioners' Court

Re: Retirement

Dear Sirs:

I am respectfully asking that you take this as my request to place on the agenda as a consent item that I am wishing to retire effective December 31, 2024.

Thank you for your time and consideration.

Respectfully,

Toni Hughes
Justice of the Peace
Panola County, Precinct Two



PANOLA COUNTY SHERIFF'S OFFICE

Office: 903-693-0333
Fax: 903-693-9366



314 W. Wellington
Carthage, Texas 75633

December 9, 2024

Sheriff Cutter Clinton

The Honorable Rodger McLane
Panola County Judge
110 S. Sycamore
Carthage, Texas 75633

Dear Judge McLane,

Please add the following item(s) to the next scheduled meeting of the Panola County Commissioner's Court:

Please record resignation of James McBrayer as a Deputy Sheriff for the Panola County Sheriff's Office effective December 27, 2024.

Sincerely,

A handwritten signature in black ink that reads "Cutter Clinton". The signature is stylized with a large, sweeping initial "C".

Cutter Clinton
Sheriff

CC/lw

CC: Jennifer Stacy
Joni Reed

Honesty, Integrity, Service

PANOLA COUNTY SHERIFF'S OFFICE

Office: 903-693-0333
Fax: 903-693-9366



314 W. Wellington
Carthage, Texas 75633

December 11, 2024

Sheriff Cutter Clinton

The Honorable Rodger McLane
Panola County Judge
110 S. Sycamore
Carthage, Texas 75633

Dear Judge McLane,

Please add the following item(s) to the next scheduled meeting of the Panola County Commissioner's Court:

Please record the increase in rate of pay for Lurna Summers, a Detention Officer for the Panola County Sheriff's Office, from \$16.81 per hour to \$19.02 per hour plus the budgeted uniform allowance effective December 14, 2024.

Sincerely,

A handwritten signature in black ink that reads "Cutter Clinton".

Cutter Clinton
Sheriff

CC/lw

CC: Jennifer Stacy
Joni Reed

Honesty, Integrity, Service

**NOTICE OF PROPOSED INSTALLATION
PIPELINE AND/OR UTILITY LINES**

TO: THE PANOLA COUNTY COMMISSIONER'S COURT

c/o

PANOLA COUNTY ROAD & BRIDGE DEPARTMENT, CARTHAGE, TEXAS
Formal notice is hereby given that:

Eastex Telephone Cooperative, Inc. proposes to place a
(COMPANY NAME)

1.25" conduit for fiber optic cable line within the Right-of-Way
(PIPE SIZE)

of County Road: 322, 327, 333, 3331, and 3334 as follows:
(NUMBER OF ROAD)

The proposed pipeline will cross under the indicated roads on the attached sheet.
Installation shall be made by boring a total length of 16,138' line in Panola County.

The location and description of the proposed line and appurtenances is more fully shown by the copies of the drawings attached to this notice. The line will be constructed and maintained on the County Right-of-Way as directed by the County Commissioners in accordance with current Panola County Specifications.

Construction of this line will begin on or after the 2nd day of
December 2024

FIRM: Eastex Telephone CO-OP
BY: [Signature]
TITLE: Waskom Area Manager
ADDRESS: 705 Spur 156
Waskom TX 75792
PHONE: (903) 687-3600

APPROVAL

December 17, 2024

TO: Eastex Telephone Cooperative, Inc.
Attn: Dane Loyd
705 Spur 156
Waskom, Tx. 75692

RE: **County Roads #322, #327, #333, #3331, & #3334**

The Panola County Commissioners' Court offers no objection to the location on the right-of-way of your proposed **1.25" conduit for fiber optic cable lines** within the right of-way of **County Roads #322, #327, #333, #3331, & #3334** as shown by accompanying drawings and notice except as noted below.

It is expressly understood that the County Commissioners' Court does not purpose hereby, to grant any right, claim, title or easement in or upon this county road. It is further understood that in the future should for any reason the county need to work, improve, relocate, widen, increase, add to, or in any manner change the structure of this right-of-way, any required relocation of said lines shall be at the sole expense of owner.

All work on the county right-of-way shall be performed in accordance with the county instructions. The installations shall not damage any part of the road and adequate provisions must be made to cause minimum inconvenience to traffic and adjacent owners. Special specifications for placing this line are as follows:

1. All lines are to be installed a minimum of 36 inches below the flow line of the adjacent drainage or barrow ditch.
2. All excavation within the right-of-way and not under surfacing shall be backfilled by tamping in 6 inch horizontal layers. All surplus material shall be removed from the right-of-way and the excavation finished flush with surrounding natural ground.
3. Lines crossing under surfaced roads and under surfacing cross roads within the right-of-way shall be placed by boring. Boring shall extend from crown line to crown line. Gravity from sewer lines under roadways shall be cast iron pipe.
4. All lines, where practicable, shall be located to cross roadbed at approximately right angles thereto. No lines are to be installed under or within 50 feet of either end of any bridge. No lines shall be placed in any culvert or within 10 feet of the closest point of same.

5. Parallel line will be installed as near the right-of-way lines as is possible and no parallel line will be installed in the roadbed or between the drainage ditch and the roadbed without special permission of the Panola County Commissioners' Court.
6. Operations along roadbeds shall be performed in such manner that all excavated material be kept off the pavement at all times, as well as all operating equipment and materials. No equipment or installation procedures will be used which will damage any road surface or structures. The cost of any repairs to road surface, roadbed, structures or other right-of-way features as a direct result of this installation will be borne by the owner of this line
7. Barricades, warning signs, lights, and flag man(men) when necessary shall be provided by the contractor or owner. One-half (1/2) of the traveled portion of the road must be open at all times.

Approved: 
COUNTY JUDGE

COMMISSIONERS:

Precinct #1 Billy Alexander
Precinct #2 David A. Cole
Precinct #3 Craig M. Lawless
Precinct #4 Dale LaGrone

Eastex

De Berry Rural

2024 FTTP Construction Sheets

Cover Sheet

Sheet: 1 of 1

Project: DBRY CAB-5

Exchange: De Berry

Work Order: VPS_DBRY_24

Layout By: JT

Staked By: JA








































Mapped By: JA

Circuited By: KS

Tabbed By:

ROW:

GENERAL SYMBOLOGY

	A/01 Fiber Pedestal with Post		Proposed Buried Duct		Compass
	A/01 Fiber Pedestal		Garage or Out Building		BM61
	XXX Existing Pedestal		Stationing		Dimensioning
	HH1 Existing HH		Culvert / Bridge		Down Guy
	1/1 Hand Hole (Size in Recap)		Rail Road		Snow Shoe
	XXX ? House with Address		Natural Gas		State Highway Symbol
	LCC/7 Local Convergence Cabinet		Splice Pnt/Slack Coil		Interstate Highway Symbol
	CO Central Office		MST Designator		Construction Note
	3000/P1 Power Pole		Proposed Buried Fiber Mainline		Parcel Boundary
	1/1A Flower Pot or Pull Box (Size in recap)		Proposed Aerial Fiber Mainline		BM61
	AMH1 Fiber Manhole (Size in Recap)		Existing Fiber		BM53
	A/P1 Telephone Pole		Buried Fiber Service Drop		BM58
	XXX Remote Office		Aerial Fiber Service Drop		MST Tail

GENERAL NOTES:

All Roads Crossings Are to be Bored A Min. Depth of 48" Below Road.
All Ditch Crossings to 60" Below Bottom of Ditch.
All State & County Highways Will Be Plowed At A Min. of 48" Deep.
Please See The Associated Railroad Permit For Profile And Details on Railroad Crossings.

PROJECT SPECIFIC NOTES:

All Main Line colls to be 120'
All Taps and Drops to have 60' tails

OSP Fielding Lead-
OSP CAD Lead-
OSP ROW Lead-
OSP Project Manager-
Date Released for Construction-
Date of Construction Completed-

Proposed

DBRY CAB-5

WO: VPS DBRY 24
Exch: De Berry
Route: CAB_1_2_4
ROW: Public
County: Panola/ Harrison

As Prepared By

VantagePoint
EMPLOYEE OWNED

Eastex
Telephone
Cooperative, Inc.

Date: 10/31/2024 Time: 3:58 PM

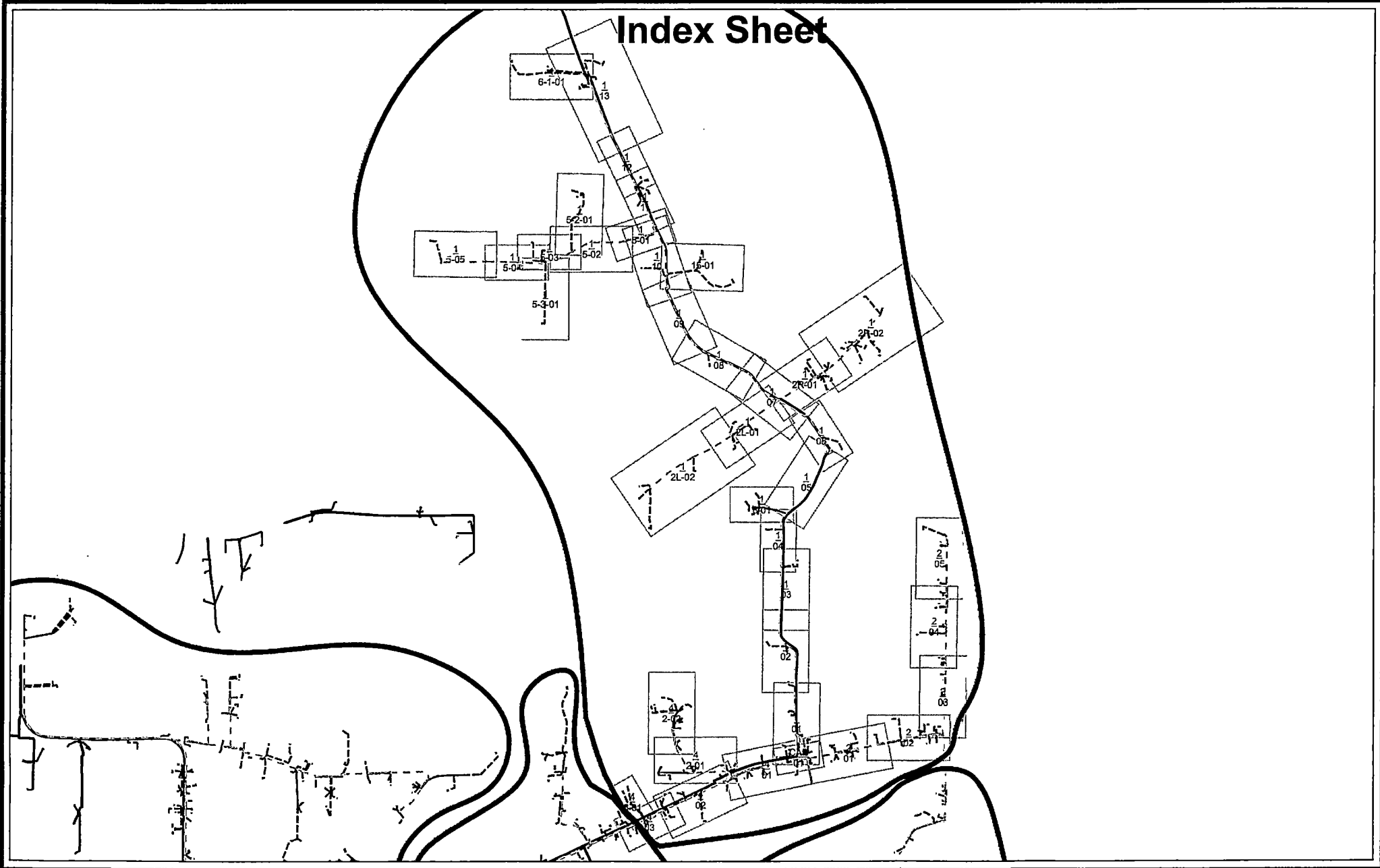
Unit Summary

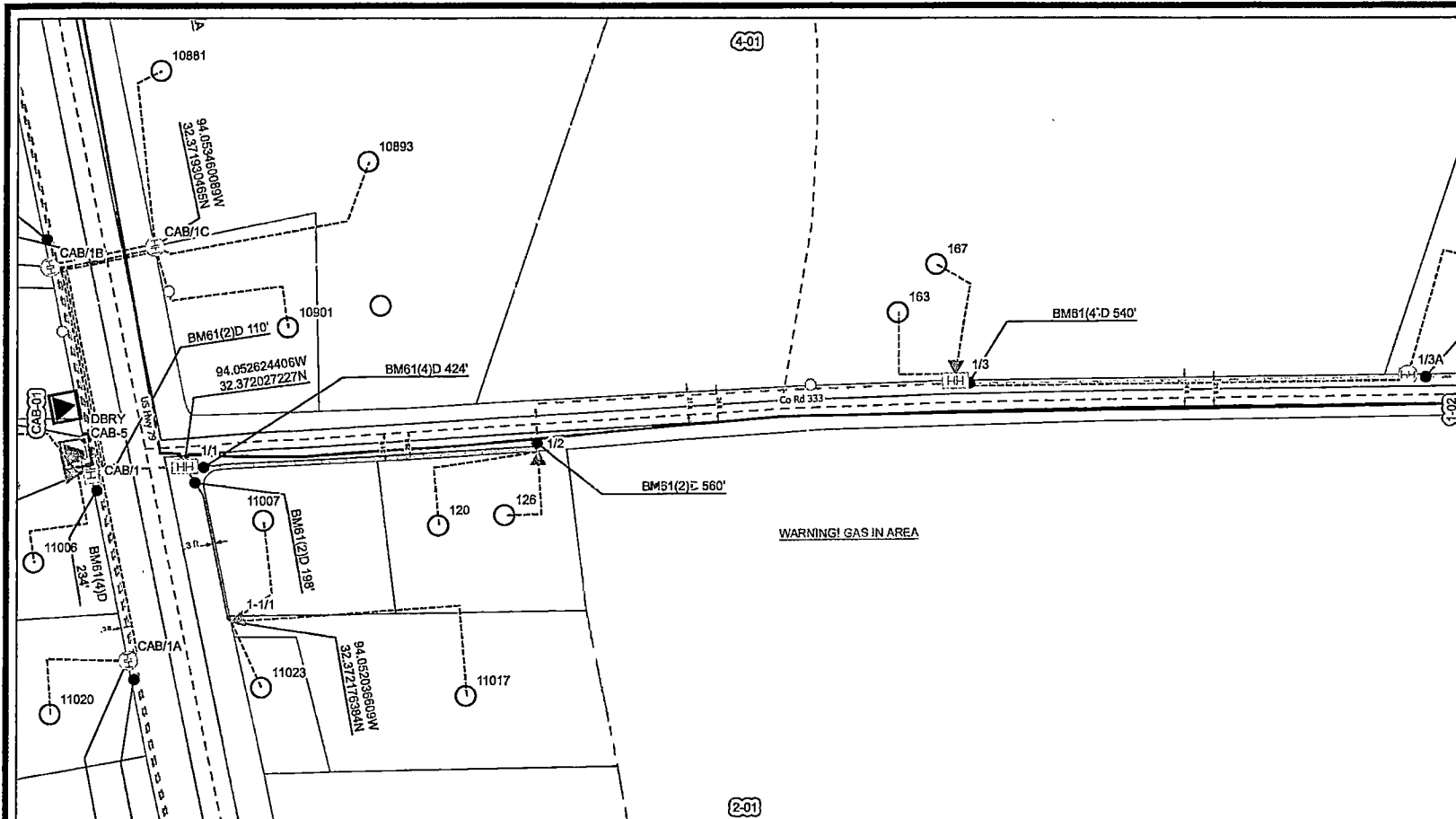
10/31/2024

Project: DBRY CAB-5

Description	Part Number	Account Code	Preferred Vendor	Total Waste	Total Used	Total Order
(COIL) BFO 288			VPS Units	0	3,840	3,840
(COIL) BFO 48			VPS Units	0	1,080	1,080
(TAIL) BFO 288			VPS Units	0	360	360
(TAIL) BFO 48			VPS Units	0	480	480
BDO3				0	20	20
BDO4				0	19	19
BDSO(48)(432)			VPS Units	0	1	1
BFO 288I				0	36,356	36,356
BFO 48I				0	13,100	13,100
BFOV(1x1.5)W				0	35,276	35,276
BFOV(2x1.5)WD				0	9,962	9,962
BFOV(3x1.5)WD				0	2,326	2,326
BFOV(4x1.5)WD				0	514	514
BHF(13x24x12)T				0	49	49
BHF(48R)				0	31	31
BM2(5/8)(8)			VPS Units	0	48	48
BM51 12(100)I				0	2	2
BM51 12(500)I				0	1	1
BM51 4(100)I				0	12	12
BM51 4(1000)I				0	1	1
BM51 4(300)I				0	2	2
BM51 4(500)I				0	4	4
BM51 4(800)I				0	1	1
BM51 8(100)I				0	12	12
BM51 8(1000)I				0	1	1
BM51 8(500)I				0	1	1
BM51 8(800)I				0	2	2
BM53			VPS Units	0	35	35
BM55			VPS Units	0	35	35
BM56			VPS Units	0	45	45
BM61(2)D			VPS Units	0	35,270	35,270
BM61(4)D			VPS Units	0	11,928	11,928
BM61(6)D			VPS Units	0	488	488
BM83			VPS Units	0	144	144
HBFO(L)			VPS Units	0	23	23
HBFO(S)			VPS Units	0	12	12
HO1			VPS Units	0	472	472
ONTIS			VPS Units	0	143	143
ONTMDU48H			VPS Units	0	1	1
SEBO 1(1000)I				0	5	5
SEBO 1(1200)I				0	4	4
SEBO 1(300)I				0	34	34
SEBO 1(400)I				0	23	23
SEBO 1(500)I				0	20	20
SEBO 1(600)I				0	29	29
SEBO 1(800)I				0	23	23
SEBO 1I				0	8,004	8,004
SEBO 48I				0	370	370
SEBOV(1x.75)				0	48,058	48,058
W BHF			VPS Units	0	6	6
XX BHF(48R)				0	2	2

Index Sheet





Sheet Name: 1-01

2 of 39 of the Project

Sheet 1 of 13 of the 1 Route

Project: DBRY CAB-5

Exchange: De Berry

Work Order: VPS_DBRY_24

Layout By: JT

Staked By: JA

Mapped By: JA

Circuited By: KS

Tabbed By:

ROW:

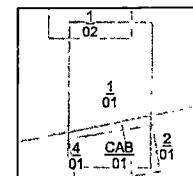
County: Panola

Township:

Range:

Section:

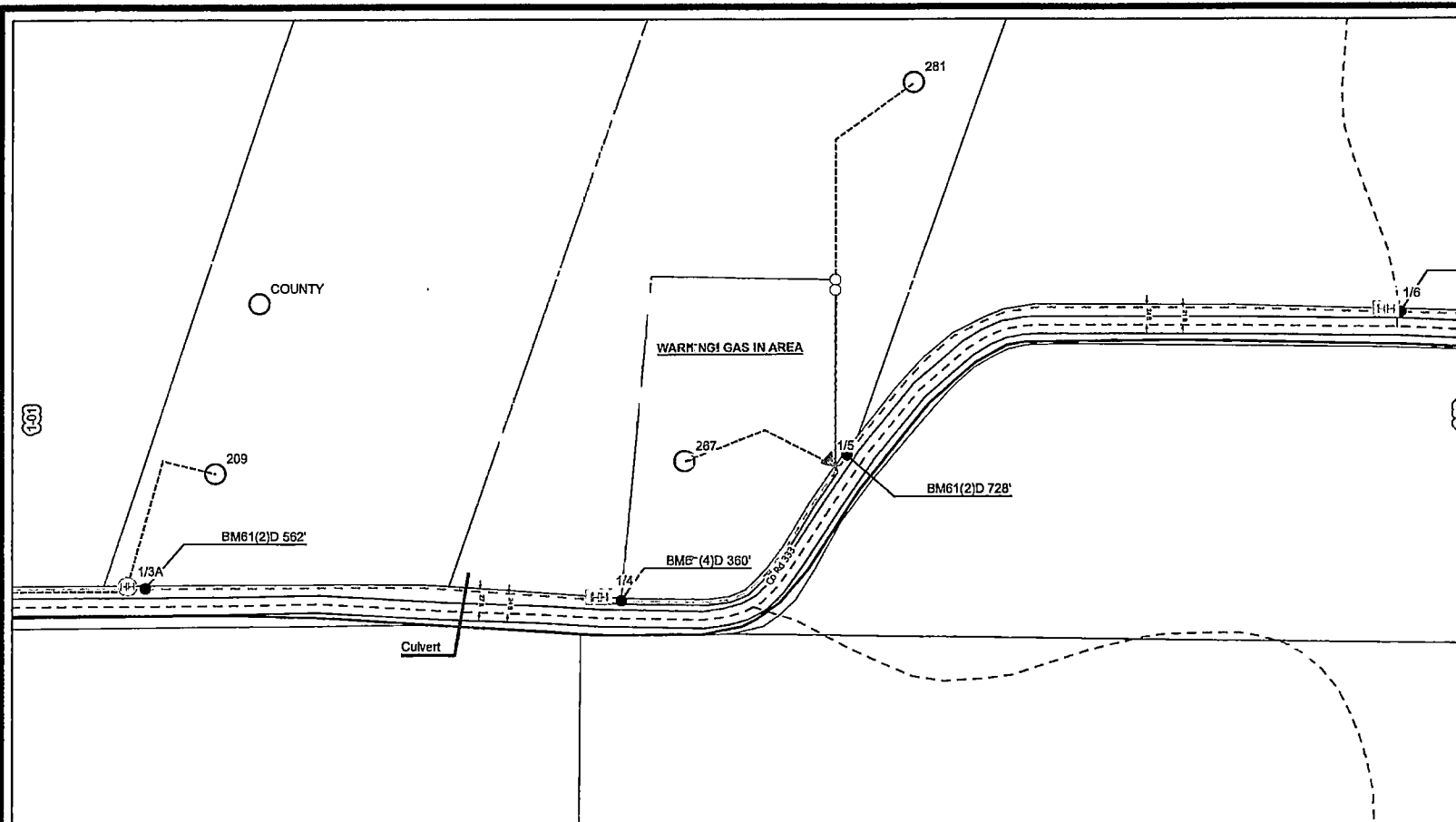
1 inch : 130 Feet



Description	1/1	1-1/1	11007	11017	11023	1/2	120	126	1/3	163	167	1/3A	Quantity Used
(COIL) BFO 288	120								120				240
BFO 288I	110					424			560			540	1,634
BFOV(1x1.5)W	110	198							560				868
BM2(5/8)8	1	1				1			1				4
BM53	1								1				2
BM55	1								1				2
BM81(2)D	110	198							560				868
HBFO(L)	1								1				2
HO1	8								4				12
XX BHF(48R)	1								1				1
BDO3		1				1			1				3
BM51 4(300)I		1											1
BM83			1	1	1		1	1	1	1	1		7
QNTHS			1	1	1		1	1	1	1	1		7
SEBO 1(300)I			1	1	1		1	1	1	1	1		7
SEBOV(1x.75)			1	1	1		1	1	1	1	1		5
SEBO 1(600)I			148	384	88		192	118	142	158			1,232
BFOV(2x1.5)WD				1								540	1
BM51 4(500)I						424							964
BM81(4)D						424							1
SEBO 1(400)I							1					540	964
BHF(48R)									1				1

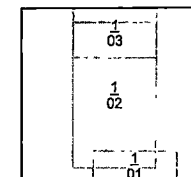
VantagePoint
EMPLOYEE OWNED





Sheet Name: 1-02
3 of 39 of the Project
Sheet 2 of 13 of the 1 Route
Project: DBRY CAB-5
Exchange: De Berry
Work Order: VPS_DBRY_24
Layout By: JT
Staked By: JA
Mapped By: JA
Circuited By: KS
Tabbed By:
RCW:
County: Panola
Township:
Range:
Section:

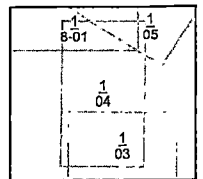

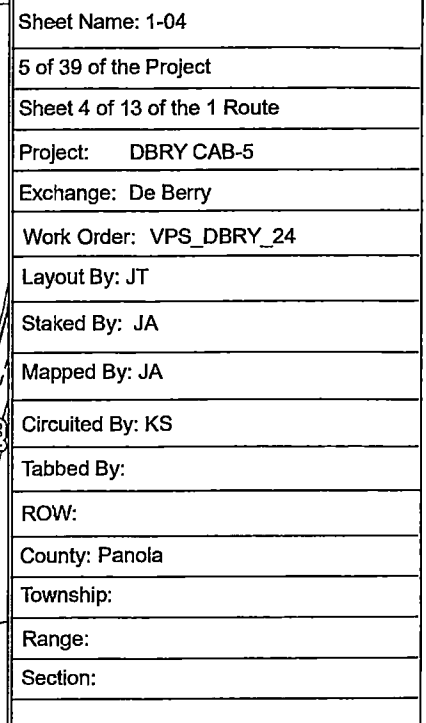
1 inch : 130 Feet

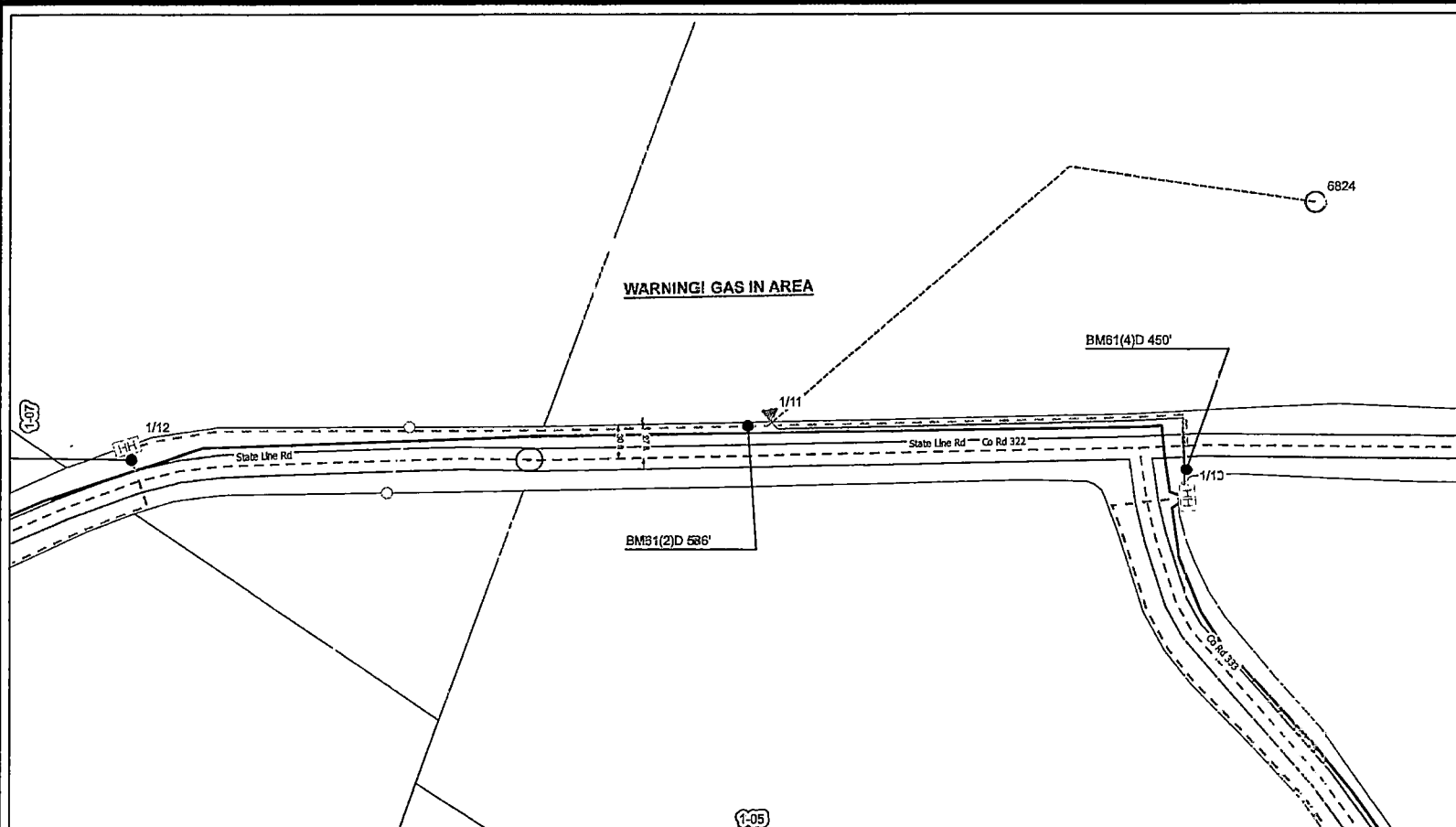


Description	209	1/4	1/5	287	288	1/6	Quantity Used
BM83	1			1	1		3
ONTHS	1			1	1		3
SEBO 1(800)I	1						1
SEBOV(1x.75)	220			194	304		918
(COIL) BFO 288		120				120	240
BFO 288I		562	360			728	1,650
BFOV(1x1.5)W		562				728	1,290
BHF(48R)		1				1	2
BM2(5/8)(6)		1	1			1	3
BM53		1				1	2
BM55		1				1	2
BM61(2)D		562	360			728	1,650
HBFO(L)		1					1
HO1		4					4
BD03			1				1
BFOV(2x1.5)WD			360				360
BM51 4(500)I			1				1
SEBO 1(300)I				1			1
BM56					2		2
SEBO 1(600)I					1		1

VantagePoint
EMPLOYEE OWNED

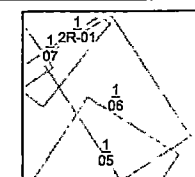
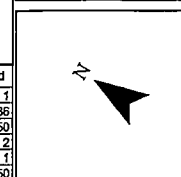






Sheet Name: 1-06
7 of 39 of the Project
Sheet 6 of 13 of the 1 Route
Project: DBRY CAB-5
Exchange: De Berry
Work Order: VPS_DBRY_24
Layout By: JT
Staked By: JA
Mapped By: JA
Circuited By: KS
Tabbed By:
ROW:
County: Panola / Harrison
Township:
Range:
Section:

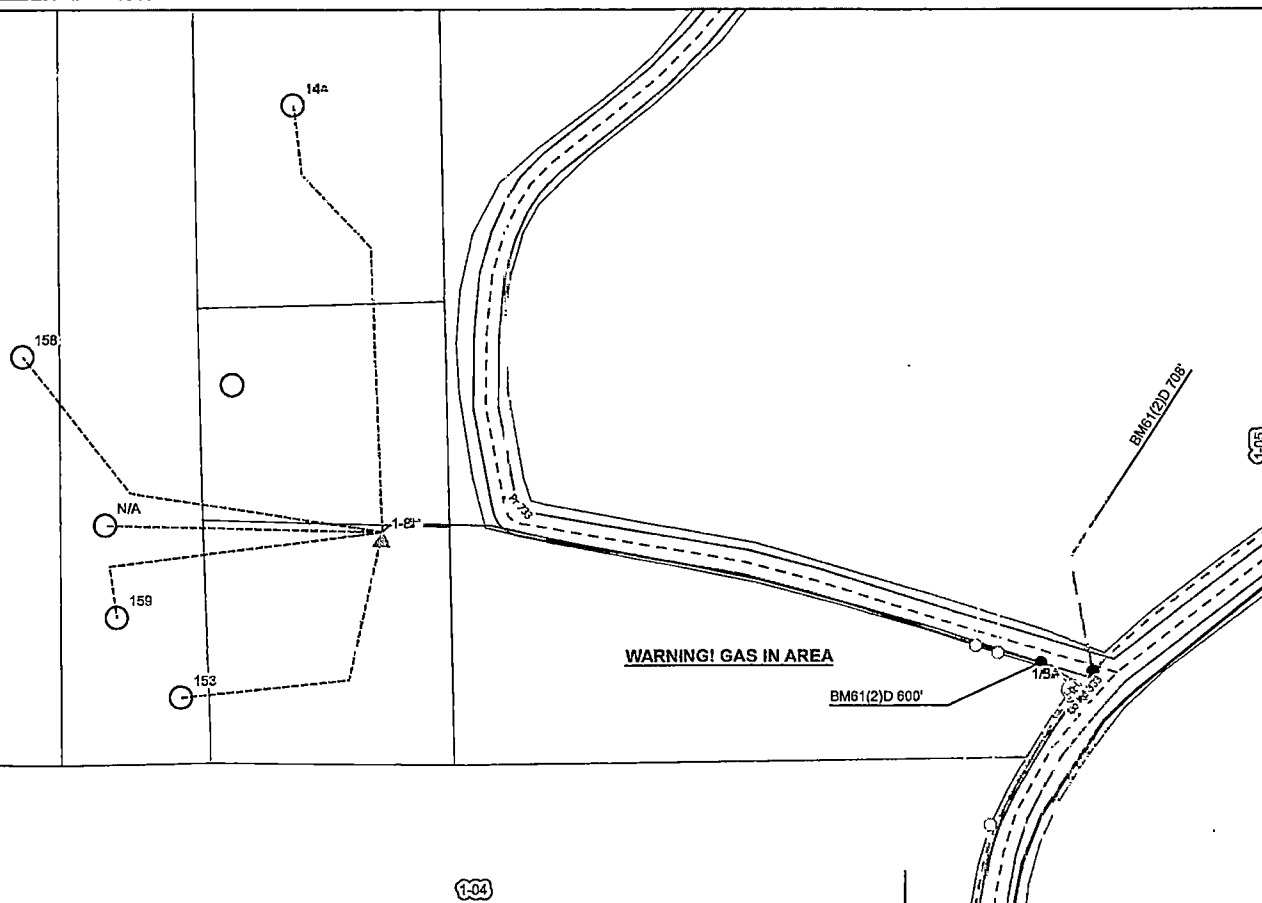
1 inch : 100 Feet



Description	1/11	6824	1/12																		Quantity Used
BDO3	1																				
BFO 288	450		586																		1,036
BFOV(2x1.5)WD	450																				450
BM2(5/8)(8)	1		1																		2
BM51 4(800)I	1																				1
BM61(4)D	450																				450
BM83		1																			1
ONTHS		1																			1
SEBO 1(800)I		1																			1
SEBOV(1x.75)		578																			578
(COIL) BFO 288			120																		120
BFOV(1x1.5)W			586																		586
BM53			1																		1
BM55			1																		1
BM56			1																		1
BM81(2)D			586																		586
													</								

VantagePoint
EMPLOYEE OWNED



[illegible]

Sheet Name: 1-8-01

15 of 39 of the Project

Sheet 1 of 1 of the 1-8A Route

Project: DBRY CAB-5

Exchange: De Berry

Work Order: VPS_DBRY_24

Layout By: JT

Staked By: JA

Mapped By: JA

Circuited By: KS

Tabbed By:

ROW:

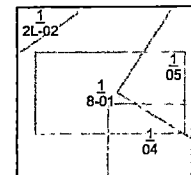
County: Panola

Township:

Range:

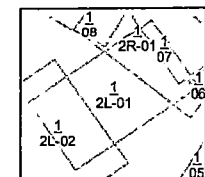

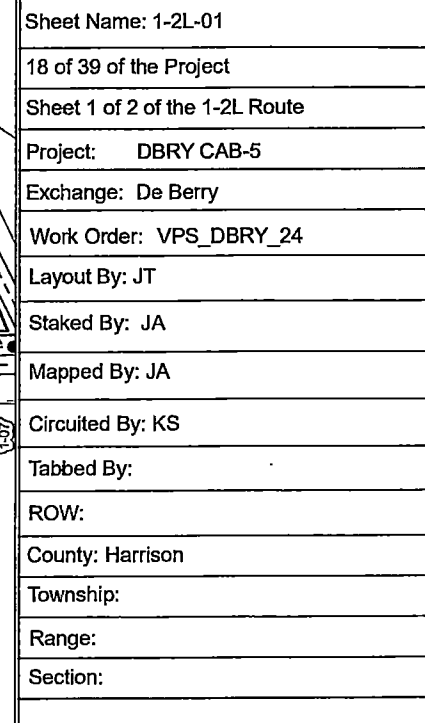
Section:

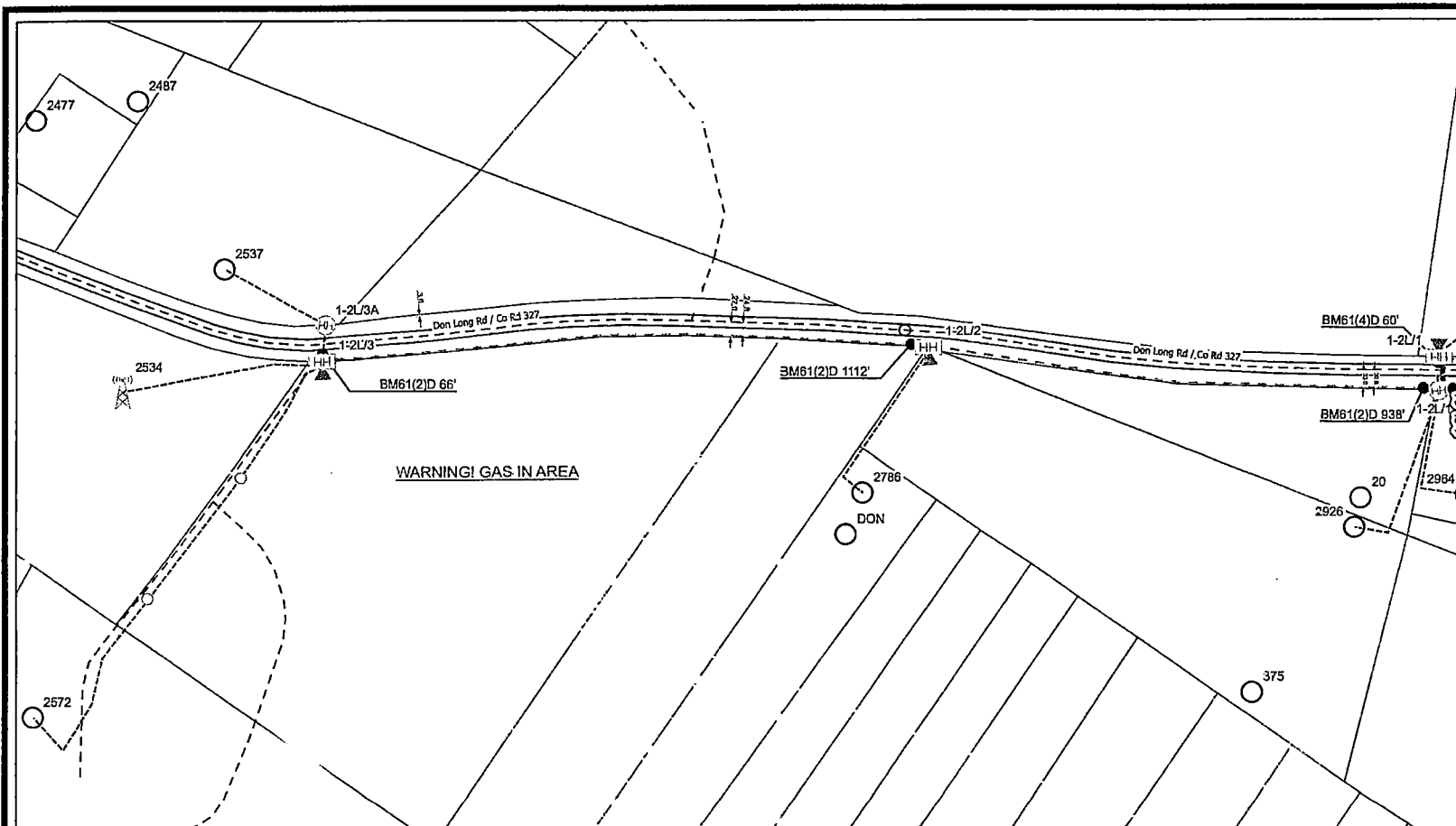
1 inch : 100 Feet



VantagePoint
EMPLOYEE OWNED



[illegible]



Sheet Name: 1-2L-02

19 of 39 of the Project

Sheet 2 of 2 of the 1-2L Route

Project: DBRY CAB-5

Exchange: De Berry

Work Order: VPS_DBRY_24

Layout By: JT

Staked By: JA

Mapped By: JA

Circuited By: KS

Tabbed By:

ROW:

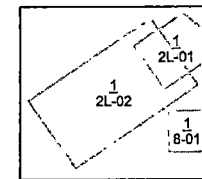
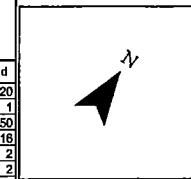
County: Panola / Harrison

Township:

Range:

Section:

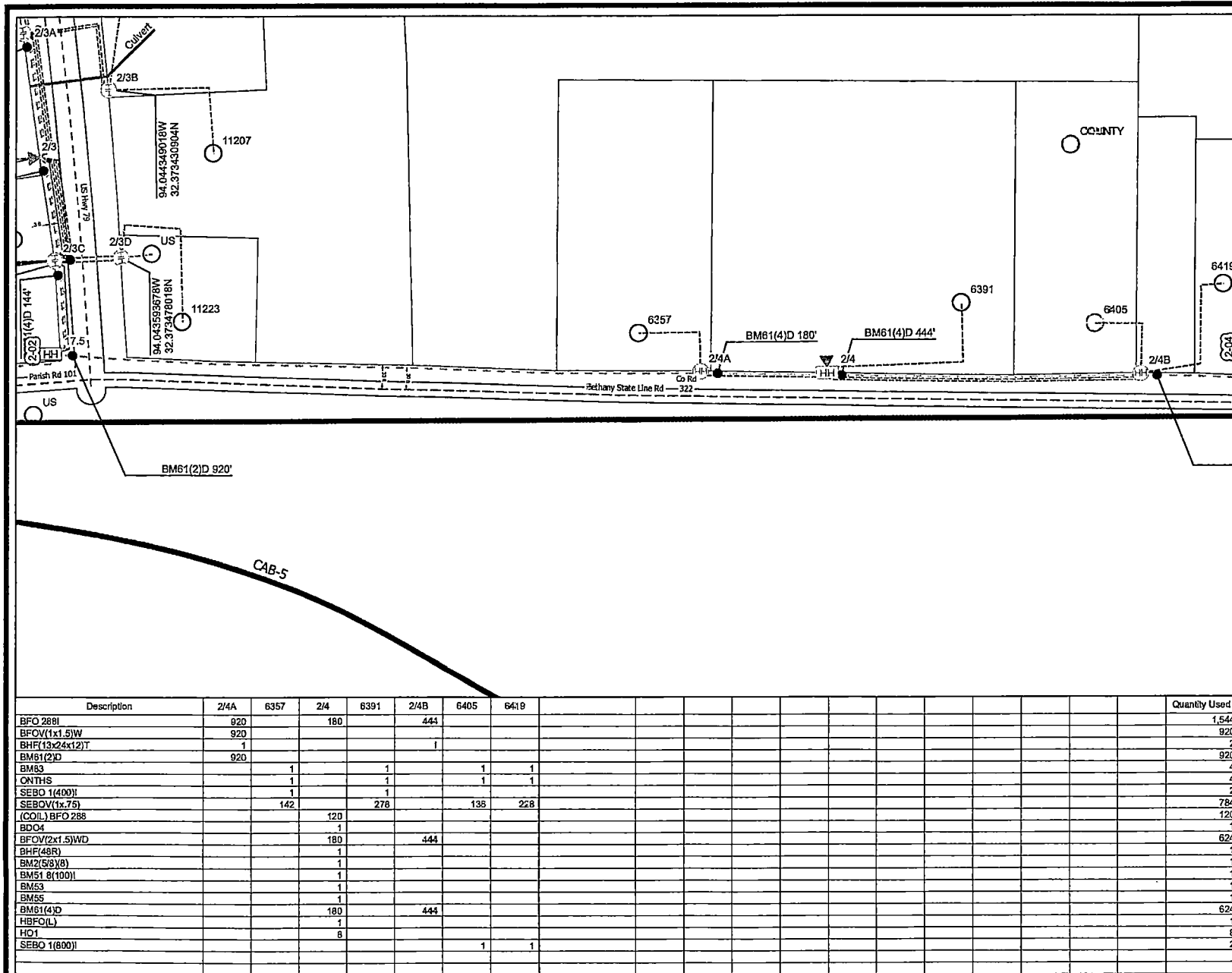
1 inch : 200 Feet



Description	1-2L/2	2786	1-2L/3	2534	2572	1-2L/3A	2537												Quantity Used
(COIL) BFO 48	120																		120
BDO3	1																		1
BFO 48I	938		1,112																2,050
BFOV(1x1.5)W	938		1,112			66													2,118
BHF(48R)	1		1																2
BM2(5/8)(8)	1		1																2
BM51 4(100I)	1																		1
BM53	1		1																2
BM55	1		1																2
BM61(2)D	938		1,112			66													2,118
H3FO(S)	1		1																2
HO1	4		8																12
BM83		1			1		1												4
ONTHS		1					1												1
SEBO 1(400I)		1																	3
SEBOV(1x.75)							1												2
(TAIL) BFO 48		324		370	948		210												1,852
BDO4			60																60
BM51 8(100I)			1																1
ONTMDL48H			1																1
SEBO 48I				370															370
BM56					2														2

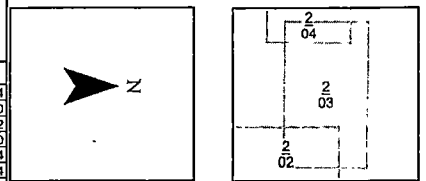
VantagePoint
EMPLOYEE OWNED





Sheet Name: 2-03
31 of 39 of the Project
Sheet 3 of 5 of the 2 Route
Project: DBRY CAB-5
Exchange: De Berry
Work Order: VPS_DBRY_24
Layout By: JT
Staked By: JA
Mapped By: JA
Circuited By: KS
Tabbed By:
ROW:
County: Panola
Township:
Range:
Section:

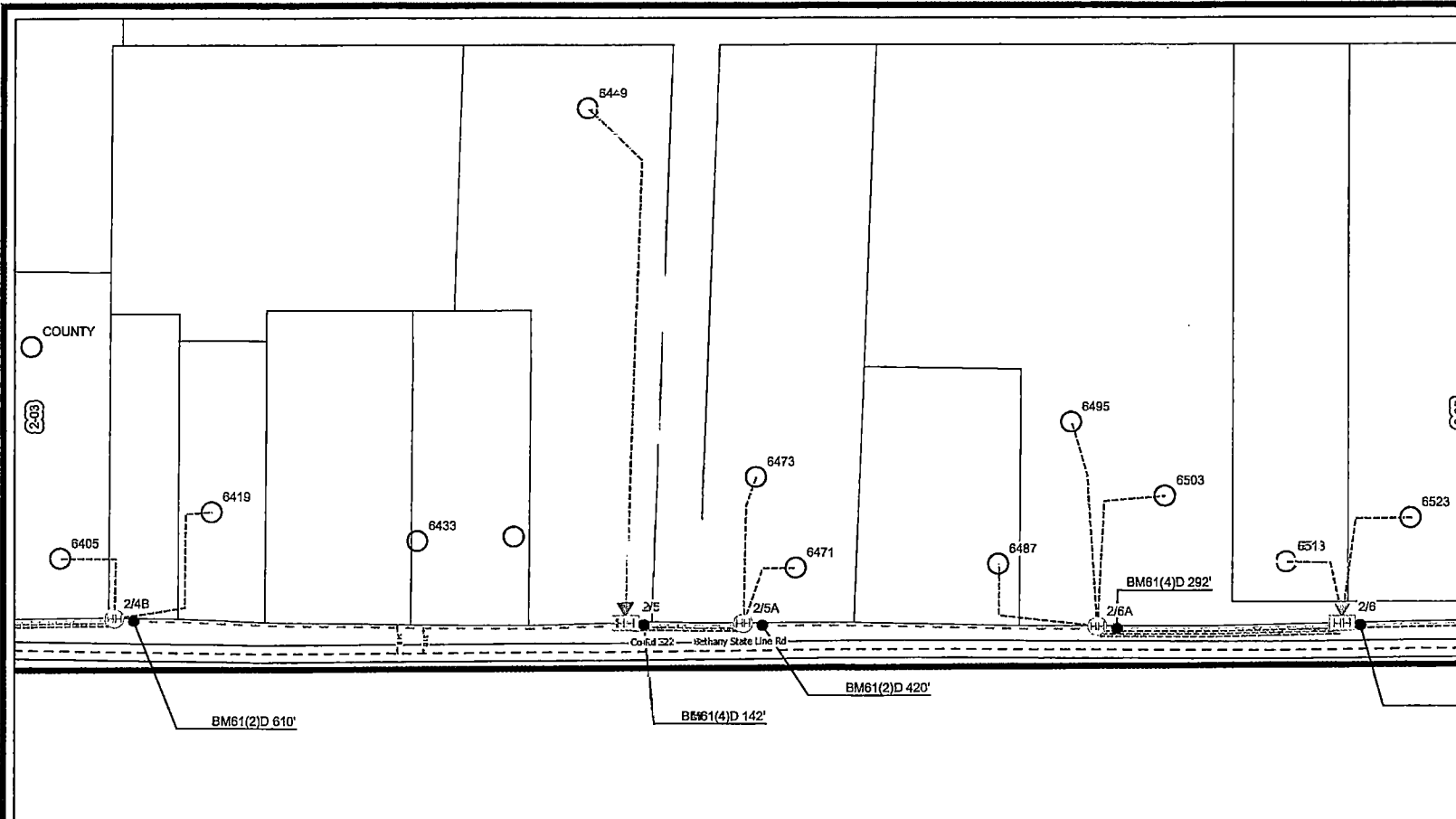
1 inch : 130 Feet



Description	2/4A	6357	2/4	6391	2/4B	6405	6419	Quantity Used
BFO 288I	920		180		444			1,544
BFOV(1x1.5)W	920							920
BHF(13x24x12)T	1				1			2
BM61(2)D	920							920
BM63		1		1		1	1	4
ONTHS		1		1		1	1	4
SEBO 1(400)I		1		1				2
SEBOV(1x.75)		142		278		138	228	784
(COIL) BFO 288			120					120
BDO4			1					1
BFOV(2x1.5)WD			180		444			624
BHF(48R)			1					1
BM2(5/8)X8			1					1
BM51 8(100)I			1					1
BM53			1					1
BM55			1					1
BM61(4)D			180		444			624
BHF(Co(L)			1					1
HOT			8					8
SEBO 1(800)I						1	1	2

VantagePoint
EMPLOYEE OWNED





Sheet Name: 2-04

32 of 39 of the Project

Sheet 4 of 5 of the 2 Route

Project: DBRY CAB-5

Exchange: De Berry

Work Order: VPS_DBRY_24

Layout By: JT

Staked By: JA

Mapped By: JA

Circuited By: KS

Tabbed By:

ROW:

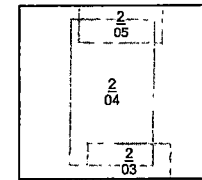
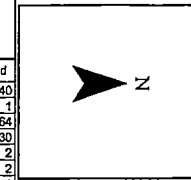
County: Panola

Township:

Range:

Section:

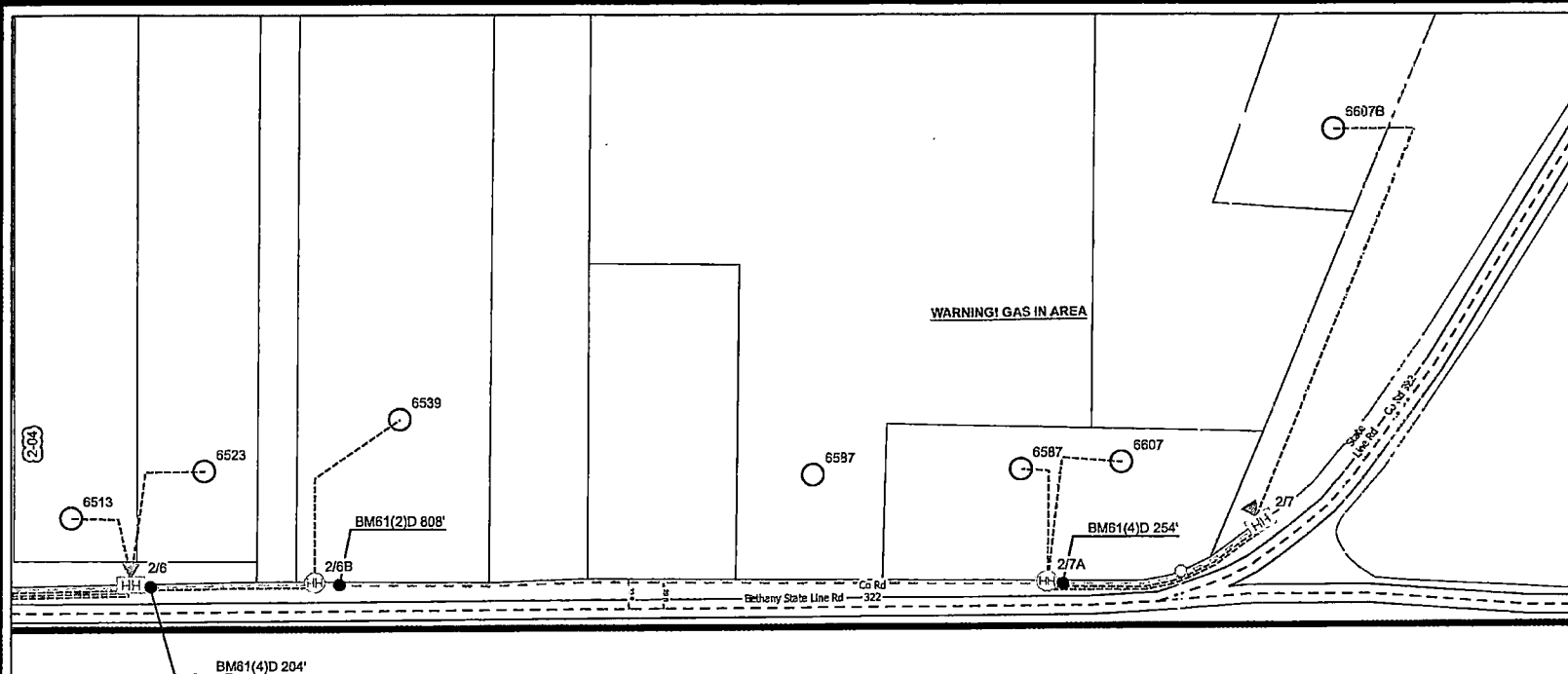
1 inch : 130 Feet



Description	2/5	6449	2/5A	6471	6473	2/5A	2/6	6455	6503	2/6	6513	6523						Quantity Used
(COIL) BFO 288	120									120								240
BDO3	1																	1
BFO 288I	610		142			420				292								1,464
BFOV(1x1.5)W	610					420												1,030
BHF(48R)	1									1								2
BM2(5/8)X8	1									1								2
BM51 4(100)I	1																	1
BM53	1									1								2
BM55	1									1								2
BM61(2)D	610					420												1,030
HBFO(L)	1									1								2
HO1	4									8								12
BM63		1		1	1			1	1		1	1						8
QNTHS		1		1	1			1	1		1	1						8
SEBO 1(600)I		1																1
SEBOV(1x.75)		634		108	173			173	248	222		116	184					1,888
BFOV(2x1.5)WD			142							292								434
BHF(13/24x12)I			1			1												2
BM61(4)D			142							292								434
SEBO 1(400)I				1	1													2
SEBO 1(500)I								1										1
SEBO 1(600)I								1	1									2

VantagePoint
EMPLOYEE OWNED





Sheet Name: 2-05

33 of 39 of the Project

Sheet 5 of 5 of the 2 Route

Project: DBRY CAB-5

Exchange: De Berry

Work Order: VPS_DBRY_24

Layout By: JT

Staked By: JA

Mapped By: JA

Circuited By: KS

Tabbed By:

ROW:

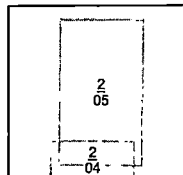
County: Panola

Township:

Range:

Section:

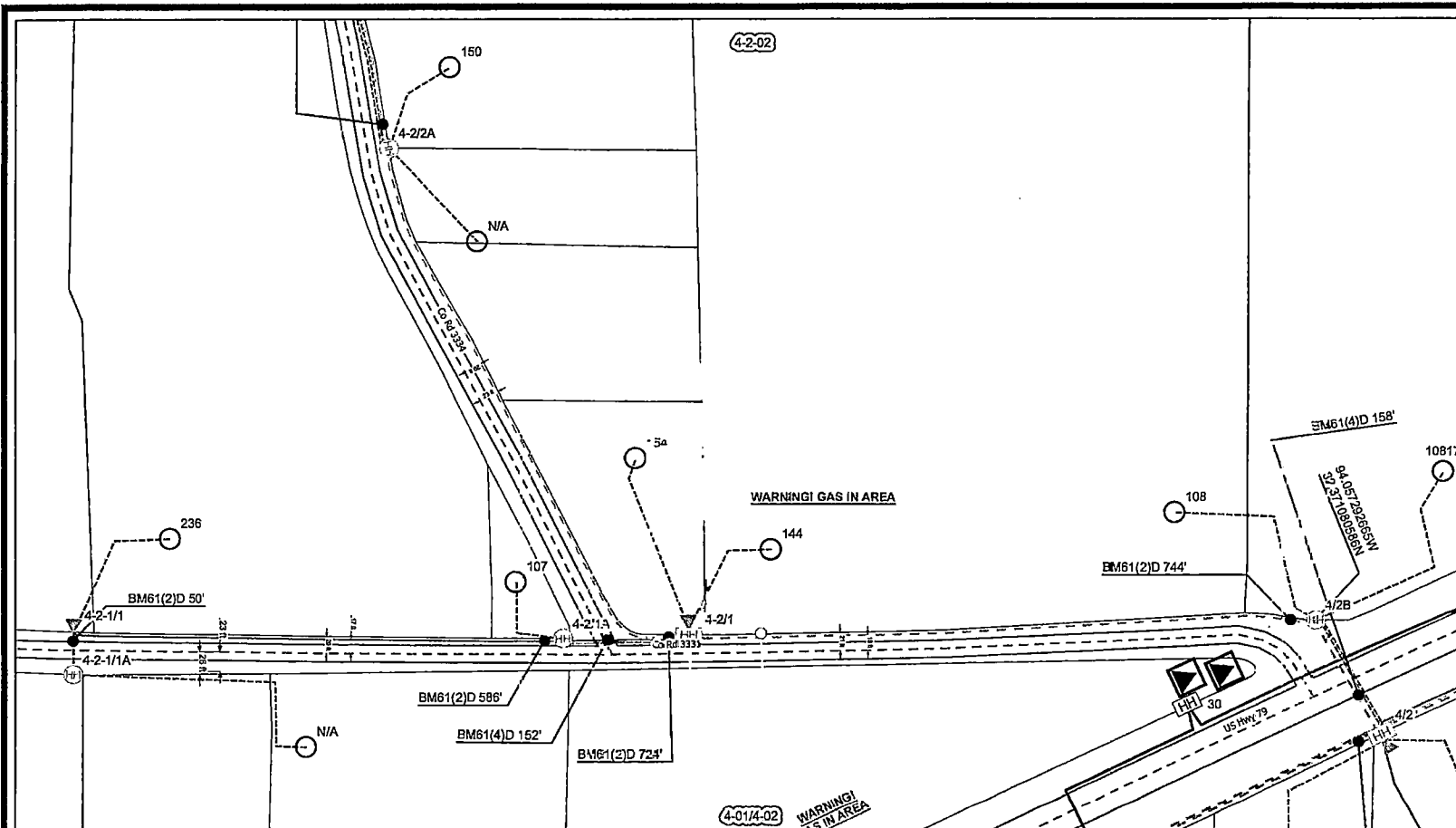
1 inch : 130 Feet



Description	2/6B	6539	2/7A	6587	6607	2/7	6607B	Quantity Used
BFO 288	204		808			254		1,266
BFOV(2x1.5)WD	204					254		458
BHF(13x24x12)T	1		1					2
BM61(4)D	204					254		458
BM83		1		1			1	4
ONTHS		1		1			1	4
SEBO 1(500)I		1		1				2
SEBOV(1x.75)		228		152	264		562	1,138
BFOV(1x1.5)W			808					808
BM61(2)D			808					808
SEBO 1(600)I							1	2
(TAIL) BFO 288						60		60
BDO3						1		1
BHF(48R)						1		1
BM2(S8)8						1		1
BM51 4(100)I						1		1
BM53						1		1
BM55						1		1
BM56						1		1
HBFOL(L)						1		1
HO1						4		4

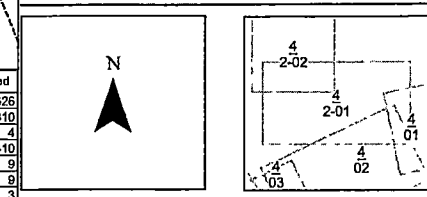
VantagePoint
EMPLOYEE OWNED





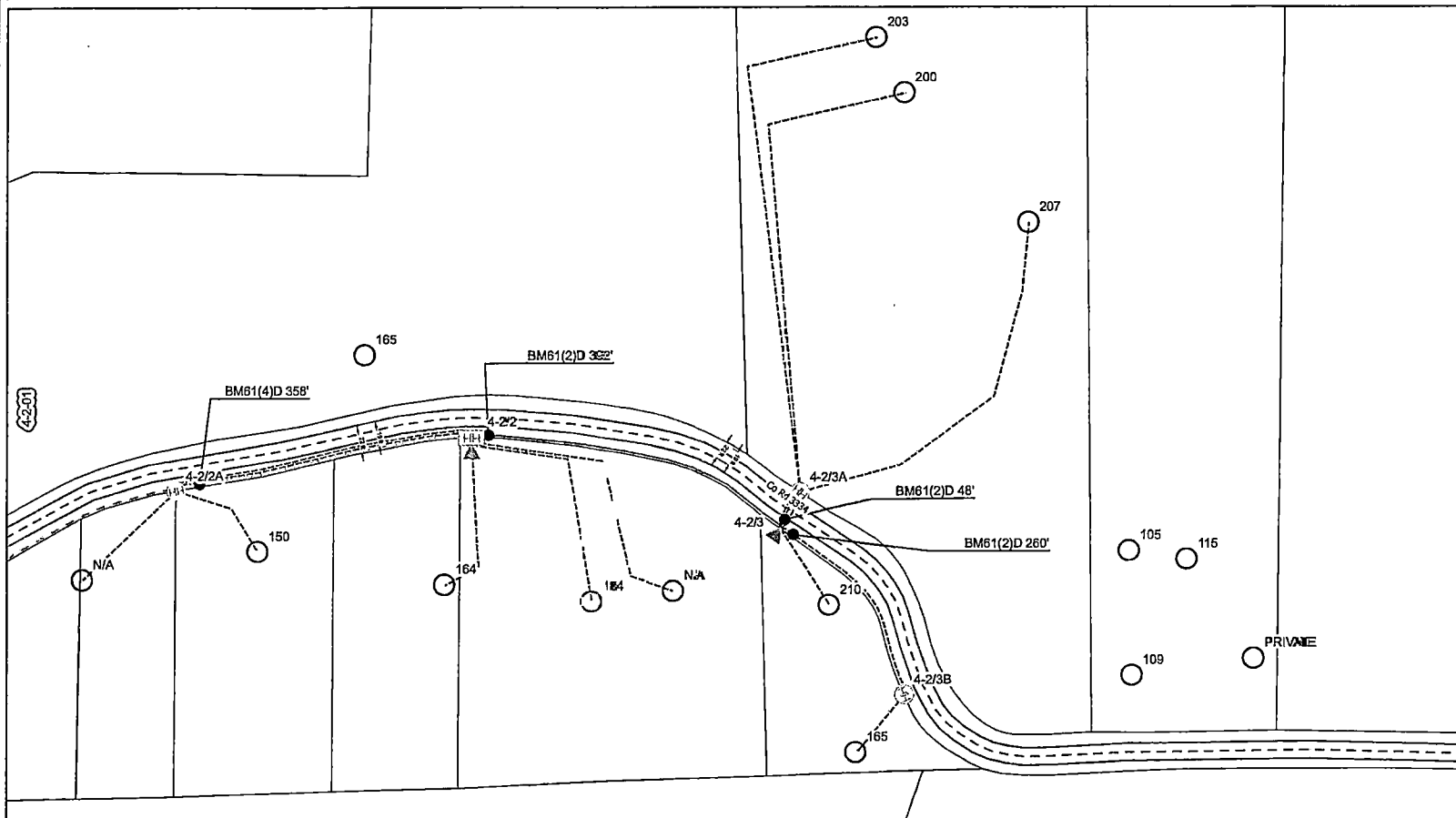
Sheet Name: 4-2-01
37 of 39 of the Project
Sheet 1 of 2 of the 4-2 Route
Project: DBRY CAB-5
Exchange: De Berry
Work Order: VPS_DBRY_24
Layout By: JT
Staked By: JA
Mapped By: JA
Circuited By: KS
Tabbed By:
ROW:
County: Panola
Township:
Range:
Section:

1 inch : 130 Feet



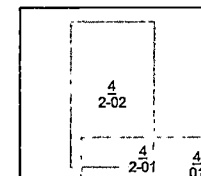
Description	4/2B	10817	108	4-2/1	144	154	4-2/1A	107	4-2-1/1	235	4-2-1/1A	N/A	4-2/2A	150	N/A				Quantity Used
BFO 48I	158			744									724						1,626
BFOV(2x1.5)WD	158						*52												310
BHF(13x24x12)T	1						1				1		1						4
BM61(4)D	158						*52												310
BM83		1	1		1	1		1		1		1		1	1				9
ONTHS		1	1		1	1		1		1		1		1	1				9
SEBO 1(500)I		1	1									1							3
SEBOV(1x.75)		272	282		154	218		*16		186		354		128	154				1,884
(COIL) BFO 48				120															120
BDO3				1					1										2
BFOV(1x1.5)W				744					588		50		724						2,104
BHF(48R)				1															1
BM2(5/8X8)				1					1										2
BM51 4(100)I				1															1
BM53				1															1
BM55				1															1
BM56				2	1														3
BM61(2)D				744					588		50		724						2,104
HBFO(S)				1															1
HD1				8															8
SEBO 1(300)I					1			1		1									3
SEBO 1(400)I						1													1





Sheet Name: 4-2-02
38 of 39 of the Project
Sheet 2 of 2 of the 4-2 Route
Project: DBRY CAB-5
Exchange: De Berry
Work Order: VPS_DBRY_24
Layout By: JT
Staked By: JA
Mapped By: JA
Circuited By: KS
Tabbed By:
ROW:
County: Panola
Township:
Range:
Section:

1 inch : 130 Feet



Description	4-2/2	164	184	N/A	4-2/3	210	4-2/3A	207	200	203	4-2/3B	165							Quantity Used
(TAIL) BFO 48	60																		60
BDO4	1				1														2
BFO 48I	358																		358
BFOV(2x1.5)WD	358																		358
BHF(48R)	1																		1
BM2(5/8)(8)	1				1														2
BM51 8(100)I	1																		1
BM53	1																		1
BM55	1																		1
BM61(4)D	358																		358
HBFO(S)	1																		1
HO1	12																		12
BM83		1	1	1		1		1	1	1		1							8
ONTHS		1	1	1		1		1	1	1		1							8
SEBO 1(300)I		1																	2
SEBOV(1x.75)		190	286	350		108		470	604	688		88							2,764
SEBO 1(400)I			1	1								1							3
BFOV(1x1.5)WV					362		48				260								700
BM51 8(500)I					1														1
BM61(2)D					362		48				260								700
BHF(13x24x12)I							1				1								2
SEBO 1(600)I								1											1

VantagePoint
EMPLOYEE OWNED



**NOTICE OF PROPOSED INSTALLATION
PIPELINE AND/OR UTILITY LINES**

TO: THE PANOLA COUNTY COMMISSIONER'S COURT

c/o

PANOLA COUNTY ROAD & BRIDGE DEPARTMENT, CARTHAGE, TEXAS

Formal notice is hereby given that:

Eastex Telephone Cooperative, Inc. proposes to place a
(COMPANY NAME)

1.25" conduit for fiber optic cable line within the Right-of-Way
(PIPE SIZE)

of County Road: 3332 as follows:
(NUMBER OF ROAD)

The proposed pipeline will cross under the indicated roads on the attached sheet.
Installation shall be made by boring a total length of 2894' line in Panola County.

The location and description of the proposed line and appurtenances is more fully shown by the copies of the drawings attached to this notice. The line will be constructed and maintained on the County Right-of-Way as directed by the County Commissioners in accordance with current Panola County Specifications.

Construction of this line will begin on or after the 2nd day of
December 2024

FIRM: Eastex Telephone Co-Op
BY: [Signature]
TITLE: Waskom Area Manager
ADDRESS: 705 Spur 1516
Waskom TX 75162
PHONE: (409) 1687-3600

APPROVAL

December 17, 2024

TO: Eastex Telephone Cooperative, Inc.
Attn: Dane Loyd
705 Spur 156
Waskom, Tx. 75692

RE: **County Roads #3332**

The Panola County Commissioners' Court offers no objection to the location on the right-of-way of your proposed **1.25" conduit for fiber optic cable line** within the right-of-way of **County Road #3332** as shown by accompanying drawings and notice except as noted below.

It is expressly understood that the County Commissioners' Court does not purpose hereby, to grant any right, claim, title or easement in or upon this county road. It is further understood that in the future should for any reason the county need to work, improve, relocate, widen, increase, add to, or in any manner change the structure of this right-of-way, any required relocation of said lines shall be at the sole expense of owner.

All work on the county right-of-way shall be performed in accordance with the county instructions. The installations shall not damage any part of the road and adequate provisions must be made to cause minimum inconvenience to traffic and adjacent owners. Special specifications for placing this line are as follows:

1. All lines are to be installed a minimum of 36 inches below the flow line of the adjacent drainage or barrow ditch.
2. All excavation within the right-of-way and not under surfacing shall be backfilled by tamping in 6 inch horizontal layers. All surplus material shall be removed from the right-of-way and the excavation finished flush with surrounding natural ground.
3. Lines crossing under surfaced roads and under surfacing cross roads within the right-of-way shall be placed by boring. Boring shall extend from crown line to crown line. Gravity from sewer lines under roadways shall be cast iron pipe.
4. All lines, where practicable, shall be located to cross roadbed at approximately right angles thereto. No lines are to be installed under or within 50 feet of either end of any bridge. No lines shall be placed in any culvert or within 10 feet of the closest point of same.

5. Parallel line will be installed as near the right-of-way lines as is possible and no parallel line will be installed in the roadbed or between the drainage ditch and the roadbed without special permission of the Panola County Commissioners' Court.
6. Operations along roadbeds shall be performed in such manner that all excavated material be kept off the pavement at all times, as well as all operating equipment and materials. No equipment or installation procedures will be used which will damage any road surface or structures. The cost of any repairs to road surface, roadbed, structures or other right-of-way features as a direct result of this installation will be borne by the owner of this line.
7. Barricades, warning signs, lights, and flag man(men) when necessary shall be provided by the contractor or owner. One-half (1/2) of the traveled portion of the road must be open at all times.

Approved: 
COUNTY JUDGE

COMMISSIONERS:

Precinct #1	Billy Alexander
Precinct #2	David A. Cole
Precinct #3	Craig M. Lawless
Precinct #4	Dale LaGrone

Eastex

De Berry Rural

2024 FTTP Construction Sheets

Cover Sheet

Sheet: 1 of 1

Project: DBRY CAB-4

Exchange: De Berry

Work Order: VPS_DBRY_24

Layout By: JT

Staked By: CE

Mapped By: JA

Circuited By: KS

Tabbed By:

ROW:

GENERAL SYMBOLOGY

	A/O1 Fiber Pedestal with Post		Proposed Buried Duct		Compass
	A/O1 Fiber Pedestal		Garage or Out Building		BM51
	XXX Existing Pedestal		Stationing		Dimensioning
	HH1 Existing HH		Culvert / Bridge		Down Guy
	1/1 Hand Hole (Size in Recap)		Rail Road		Snow Shoe
	XXX ? House with Address		Natural Gas		State Highway Symbol
	LCC/7 Local Convergence Cabinet		Splice Pnt/Slack Coil		Interstate Highway Symbol
	CO Central Office		MST Designator		Construction Note
	3000/P1 Power Pole		Proposed Buried Fiber Mainline		Parcel Boundary
	1/1A Flower Pot or Pull Box (Size in recap)		Proposed Aerial Fiber Mainline		BM51
	A/MH1 Fiber Manhole (Size in Recap)		Existing Fiber		BM53
	A/P1 Telephone Pole		Buried Fiber Service Drop		BM56
	XXX Remote Office		Aerial Fiber Service Drop		MST Tail

GENERAL NOTES:

All Roads Crossings Are to be Bored A Min. Depth of 48" Below Road.
All Ditch Crossings to 60" Below Bottom of Ditch.
All State & County Highways Will Be Plowed At A Min. of 48" Deep.
Please See The Associated Railroad Permit For Profile And Details on Railroad Crossings.

PROJECT SPECIFIC NOTES:

All Main Line coils to be 120'
All Taps and Drops to have 60' tails

OSP Fielding Lead-
OSP CAD Lead-
OSP ROW Lead-
OSP Project Manager-
Date Released for Construction-
Date of Construction Completed-

Proposed DBRY CAB-4

WO: VPS DBRY 24
Exch: De Berry
Route: CAB, 1, 2, 4
ROW: Public
County: Panola

As Prepared By

VantagePoint
EMPLOYEE OWNED

Eastex
Telephone
Cooperative, Inc.

Date: 10/31/2024 Time: 11:35 AM

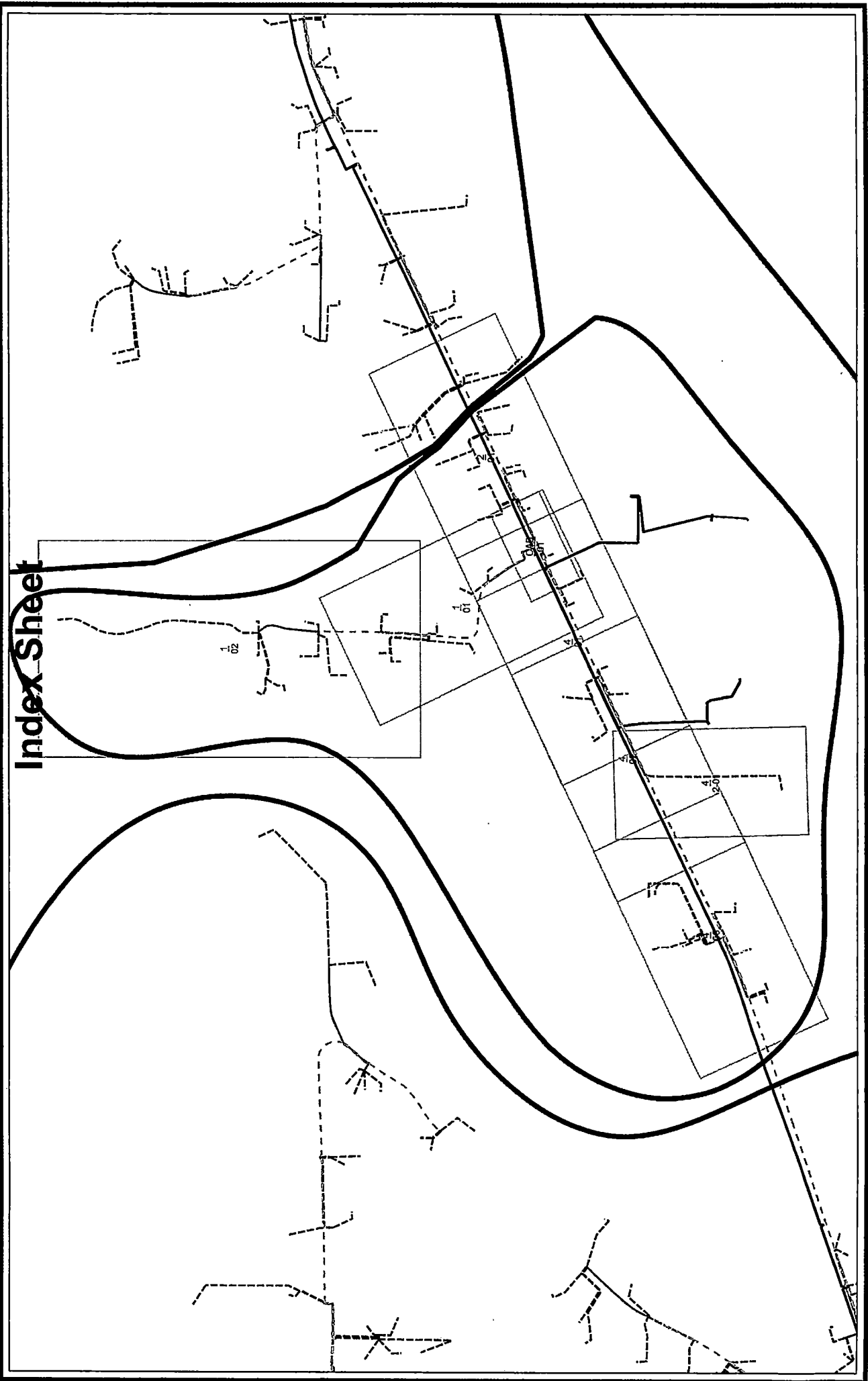
Unit Summary

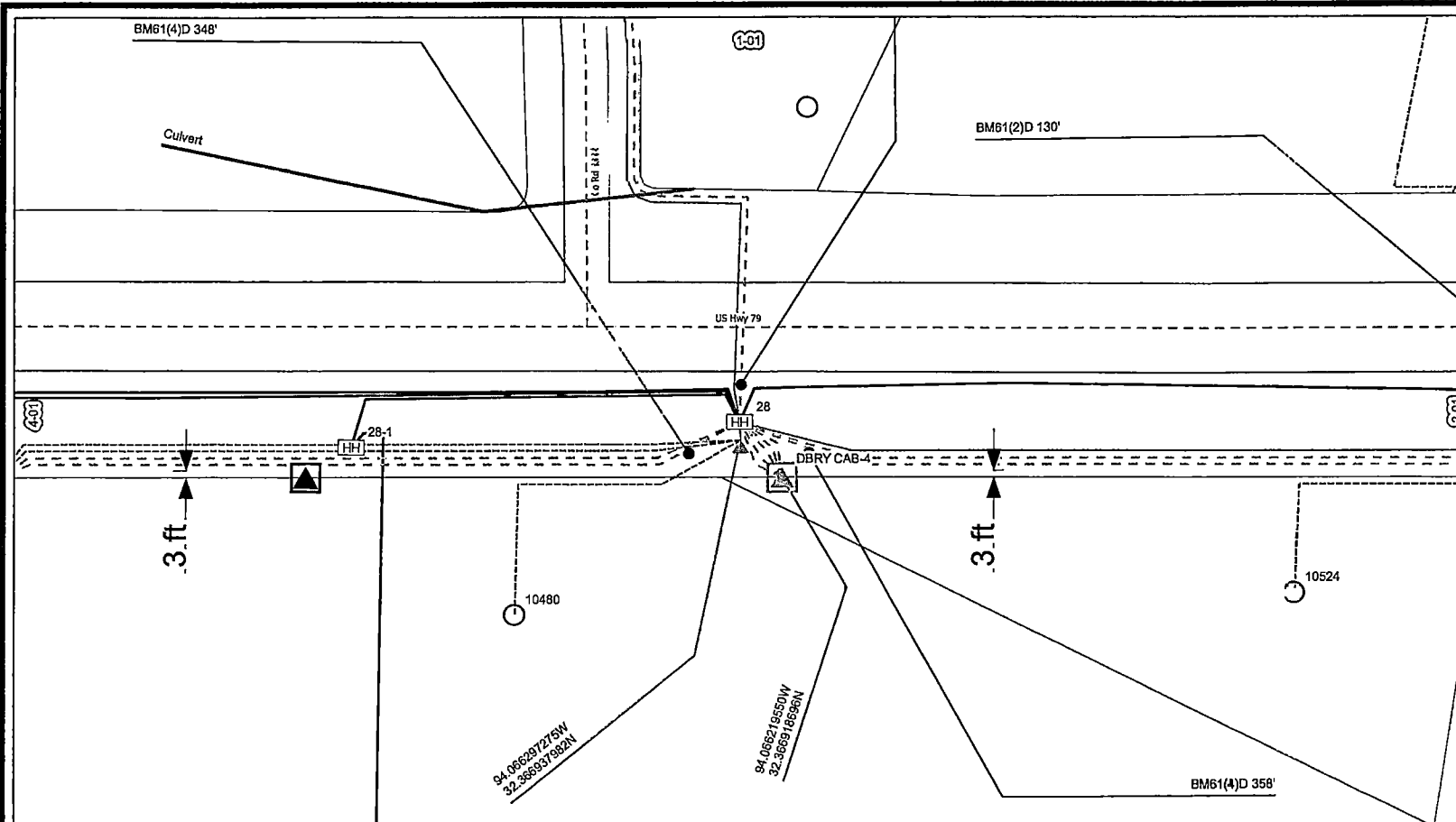
10/31/2024

Project: DBRY CAB-4

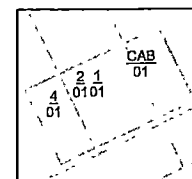
Description	Part Number	Account Code	Preferred Vendor	Total Waste	Total Used	Total Order
(COIL) BFO 288			VPS Units	0	480	480
(COIL) BFO 48			VPS Units	0	360	360
(TAIL) BFO 288			VPS Units	0	120	120
(TAIL) BFO 48			VPS Units	0	360	360
BDO3				0	5	5
BDO4				0	7	7
BDSO (48)(144)			VPS Units	0	1	1
BFO 288I				0	4,354	4,354
BFO 48I				0	6,334	6,334
BFOV(1x1.5)W				0	3,906	3,906
BFOV(2x1.5)WD				0	3,176	3,176
BFOV(3x1.5)WD				0	1,470	1,470
BFOV(4x1.5)WD				0	454	454
BFOV(5x1.5)WD				0	38	38
BHF(13x24x12)T				0	13	13
BHF(48R)				0	5	5
BM2(S/8)V8			VPS Units	0	12	12
BM51 4(100)I				0	2	2
BM51 4(500)I				0	2	2
BM51 4(800)I				0	1	1
BM51 8(100)I				0	10	10
BM51 8(500)I				0	2	2
BM51 8(800)I				0	2	2
BM53			VPS Units	0	5	5
BM55			VPS Units	0	5	5
BM56			VPS Units	0	1	1
BM61(2)D			VPS Units	0	3,906	3,906
BM61(4)D			VPS Units	0	5,100	5,100
BM83			VPS Units	0	41	41
HBFO(L)			VPS Units	0	1	1
HBFO(S)			VPS Units	0	5	5
HO1			VPS Units	0	76	76
ONTHS			VPS Units	0	41	41
SEBO 1(1200)I				0	1	1
SEBO 1(300)I				0	16	16
SEBO 1(400)I				0	3	3
SEBO 1(500)I				0	11	11
SEBO 1(600)I				0	6	6
SEBO 1(800)I				0	3	3
SEBO 1I				0	1,452	1,452
SEBOV(1x.75)				0	11,150	11,150
W BHF			VPS Units	0	2	2

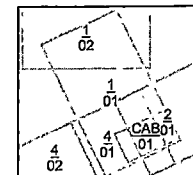
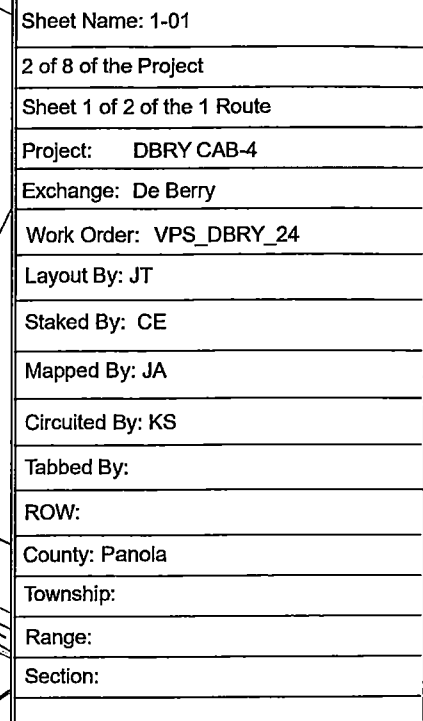
Index Sheet



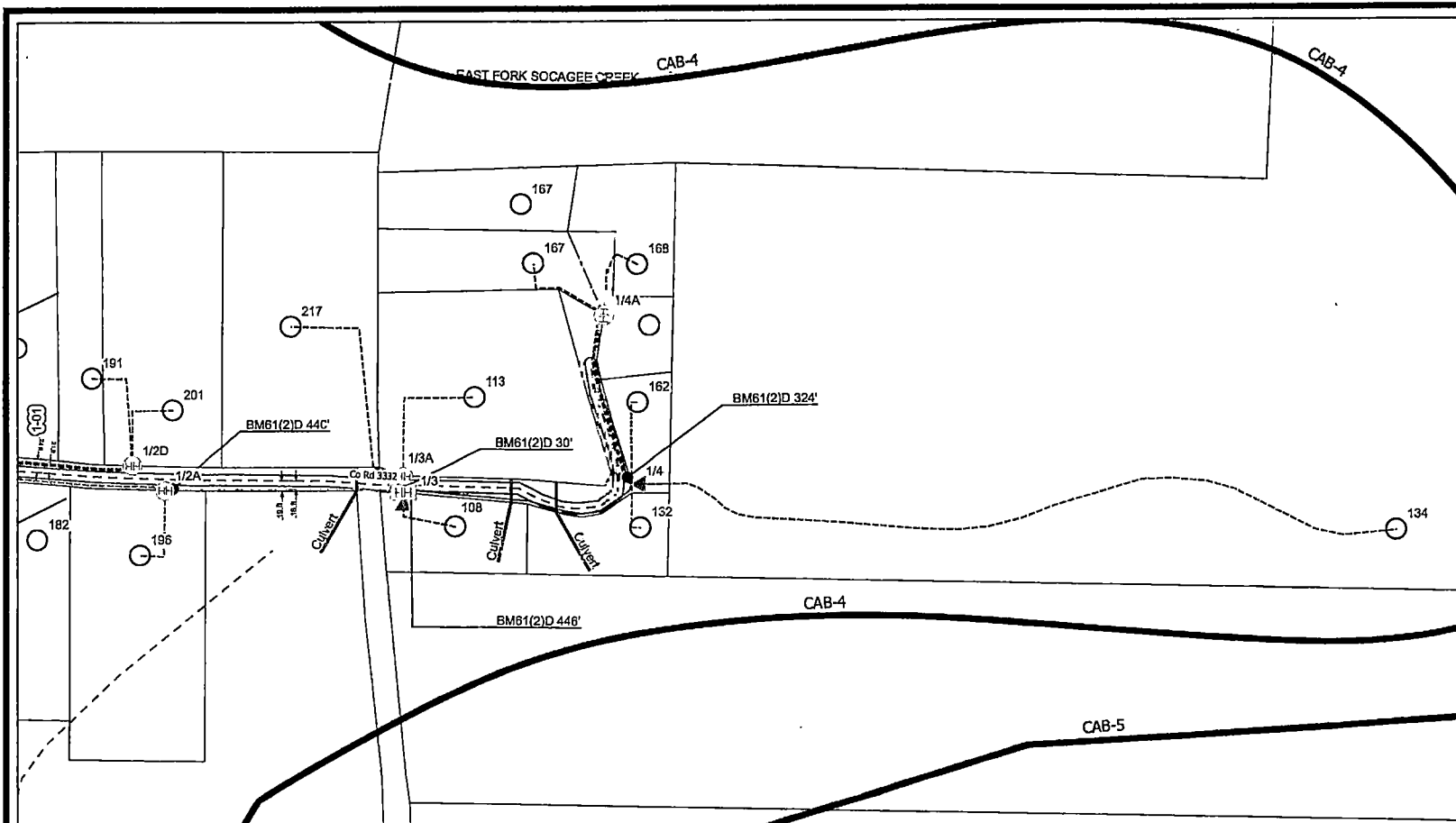


1 inch : 50 Feet

**VantagePoint**
EMPLOYEE OWNED

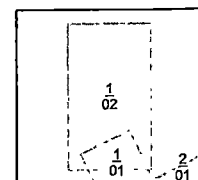
**VantagePoint**
EMPLOYEE OWNED

Description	1/1	112	128	1/2	1/2	1/2B	1/2C	53	1/2D	191	201	1/2A	196							Quantity Used
BDO3	1																			
BFO 48I	452			716								332								1,50
BFOV(2x1.5)WD	452											332								78
BM2(5/8)(S)	1			1																
BM51 4(500I)	1																			
BM61(4)D	452											332								78
BM63		1	1		1			1		1	1		1							
ONTHS		1	1		1			1		1	1		1							
SEBO 1(300I)		1	1		1															
SEBOV(1x.75)		126	236		332			74		226	176		164							1,13
(COIL) BFO 48				120																12
BDO4				1																
BFOV(1x1.5)W				716		46	286		272											1,32
BHF(48R)				1																
BM51 8(100I)				1																
BM53				1																
BM55				1																
BM61(2)D				716		46	286		272											1,32
HBFQ(S)				1																
HO1				8																
BHF(13x24x12)T						1	1		1			1								
SEBO 1(500I)								1			1		1							



Sheet Name: 1-02
3 of 8 of the Project
Sheet 2 of 2 of the 1 Route
Project: DBRY CAB-4
Exchange: De Berry
Work Order: VPS_DBRY_24
Layout By: JT
Staked By: CE
Mapped By: JA
Circuited By: KS
Tabbed By:
ROW:
County: Panola
Township:
Range:
Section:

1 inch : 200 Feet



Description	1/3	108	1/3A	217	113	1/4	132	162	134	1/4A	168	167											Quantity Used
(TAIL) BFO 48	60																						60
BDO3	1																						1
BFO 48I	440																						440
BFOV(1x1.5)W	440																						1,240
BHF(48R)	1																						1
BM2(5/8)B	1																						2
BM51 4(100)I	1																						1
BM53	1																						1
BM55	1																						1
BM61(2)D	440																						1,240
HBFO(S)	1																						1
HO1	12																						12
BM83		1		1	1		1	1	1		1	1											8
ONTHS		1		1	1		1	1	1		1	1											8
SEBO 1(300)I		1		1	1		1	1	1		1	1											4
SEBOV(1x.75)		134		446	276		98	168	1,452		164	188											2,920
BHF(13x24x12)T			1							1													2
SEBO 1(600)I				1								1											2
BDO4						1																	1
BM51 8(600)I						1																	1
SEBO 1I									1,452														1,452
SEBO 1(500)I											1												1

VantagePoint
EMPLOYEE OWNED



**NOTICE OF PROPOSED INSTALLATION
PIPELINE AND/OR UTILITY LINES**

TO: THE PANOLA COUNTY COMMISSIONER'S COURT

c/o

PANOLA COUNTY ROAD & BRIDGE DEPARTMENT, CARTHAGE, TEXAS

Formal notice is hereby given that:

Eastex Telephone Cooperative, Inc. proposes to place a
(COMPANY NAME)

1.25" conduit for fiber optic cable line within the Right-of-Way
(PIPE SIZE)

of County Road: 322, 327, 333, 3331, and 3334 as follows:
(NUMBER OF ROAD)

The proposed pipeline will cross under the indicated roads on the attached sheet.
Installation shall be made by boring a total length of 16,138' line in Panola County.

The location and description of the proposed line and appurtenances is more fully shown by the copies of the drawings attached to this notice. The line will be constructed and maintained on the County Right-of-Way as directed by the County Commissioners in accordance with current Panola County Specifications.

Construction of this line will begin on or after the 2nd day of
December 2024.

FIRM: Eastex Telephone CO-OP
BY: [Signature]
TITLE: Waskom Area Manager
ADDRESS: 105 Spur 156
Waskom TX 75692
PHONE: (903) 687-3600

Eastex

De Berry Rural

2024 FTTP Construction Sheets

Cover Sheet

Sheet: 1 of 1

Project: DBRY CAB-5

Exchange: De Berry

Work Order: VPS_DBRY_24

Layout By: JT

Staked By: JA

Mapped By: JA

Circuited By: KS

Tabbed By:

ROW:

Proposed DBRY CAB-5

WO: VPS DBRY 24
Exch: De Berry
Route: CAB, 1, 2, 4
ROW: Public
County: Panola/ Harrison

As Prepared By

VantagePoint
EMPLOYEE OWNED

Eastex
Telephone
Cooperative, Inc.

GENERAL SYMBOLOGY

	A/01 Fiber Pedestal with Post		Proposed Buried Duct		N		Compass
	A/01 Fiber Pedestal		Garage or Out Building		BM51		Dimensioning
	XXX Existing Pedestal		Stallion		Downs Guy		Snow Shoe
	HH1 Existing HH		Culvert / Bridge		20		Interstate Highway Symbol
	1/1 Hand Hole (Size In Recap)		Rail Road		Construction Note		
	XXX 7 House with Address		Natural Gas				
	LCC/7 Local Convergence Cabinet		Splice Pail/Sieck Coil				
	CO Central Office		MST Designator				
	3000/P1 Power Pole		Proposed Buried Fiber Mainline		Parcel Boundary		
	1/1A Flower Pot or Pull Box (Size In recap)		Proposed Aerial Fiber Mainline		BM51		
	AMH1 Fiber Manhole (Size In Recap)		Existing Fiber		BM52		
	A/P1 Telephone Pole		Buried Fiber Service Drop		BM53		
	XXX Remote Office		Aerial Fiber Service Drop		MST Tail		

GENERAL NOTES:

All Roads Crossings Are to be Bored A Min. Depth of 48" Below Road.
All Ditch Crossings to 60" Below Bottom of Ditch.
All State & County Highways Will Be Plowed At A Min. of 48" Deep.
Please See The Associated Railroad Permit For Profile And Details on Railroad Crossings.

PROJECT SPECIFIC NOTES:

All Main Line coils to be 120'
All Taps and Drops to have 60' tails

OSP Fielding Lead-
OSP CAD Lead-
OSP ROW Lead-
OSP Project Manager-
Date Released for Construction-
Date of Construction Completed-

Date: 10/31/2024 Time: 3:58 PM

Unit Summary

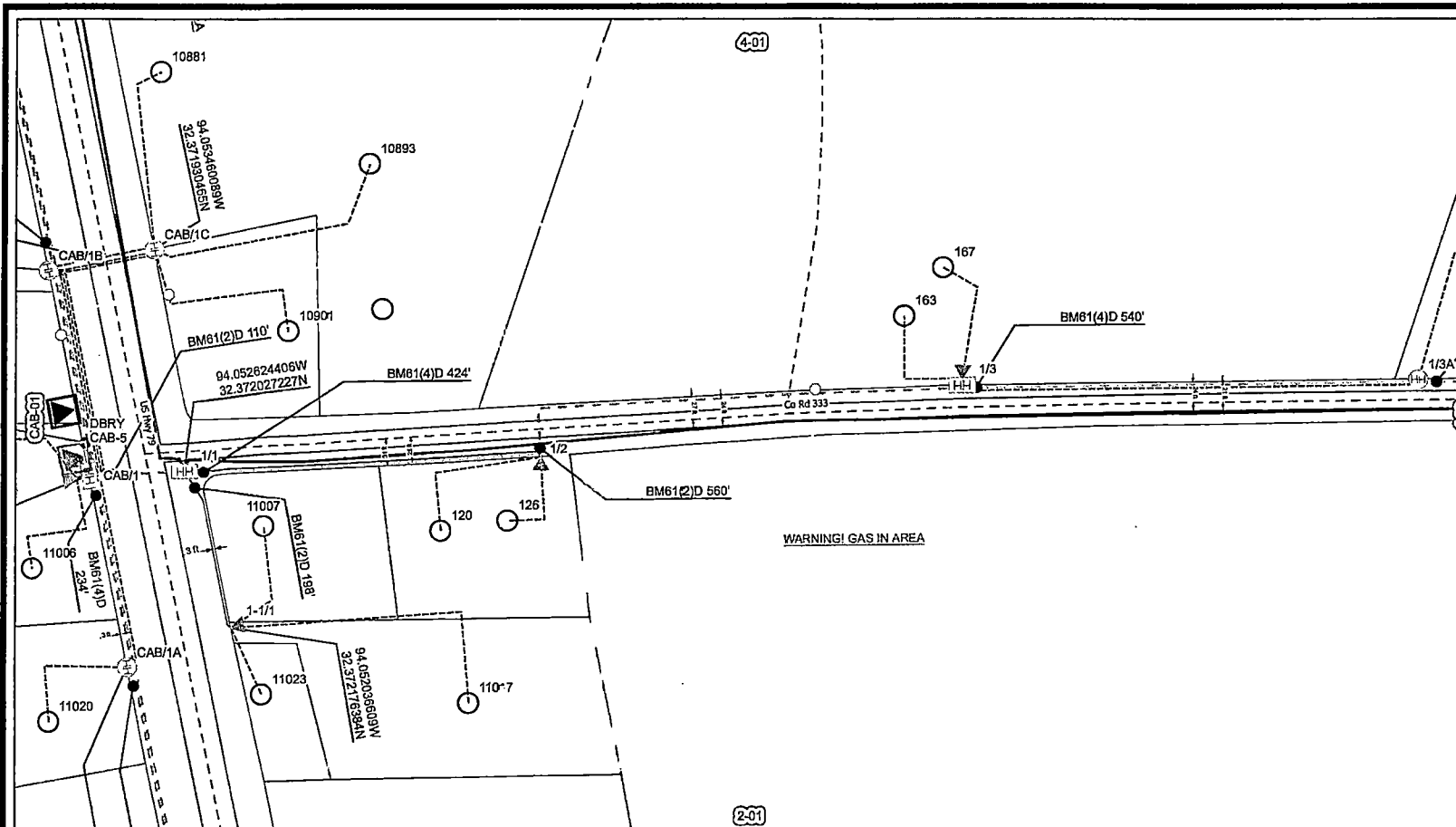
10/31/2024

Project: DBRY CAB-5

Description	Part Number	Account Code	Preferred Vendor	Total Waste	Total Used	Total Order
(COIL) BFO 288			VPS Units	0	3,840	3,840
(COIL) BFO 48			VPS Units	0	1,080	1,080
(TAIL) BFO 288			VPS Units	0	360	360
(TAIL) BFO 48			VPS Units	0	480	480
BDO3				0	20	20
BDO4				0	19	19
BDSO(48)(432)			VPS Units	0	1	1
BFO 288I				0	36,356	36,356
BFO 48I				0	13,100	13,100
BFOV(1x1.5)W				0	35,276	35,276
BFOV(2x1.5)WD				0	9,962	9,962
BFOV(3x1.5)WD				0	2,326	2,326
BFOV(4x1.5)WD				0	514	514
BHF(13x24x12)T				0	49	49
BHF(48R)				0	31	31
BM2(5/8)(8)			VPS Units	0	48	48
BM51 12(100)I				0	2	2
BM51 12(500)I				0	1	1
BM51 4(100)I				0	12	12
BM51 4(1000)I				0	1	1
BM51 4(300)I				0	2	2
BM51 4(500)I				0	4	4
BM51 4(800)I				0	1	1
BM51 8(100)I				0	12	12
BM51 8(1000)I				0	1	1
BM51 8(500)I				0	1	1
BM51 8(800)I				0	2	2
BM53			VPS Units	0	35	35
BM55			VPS Units	0	35	35
BM56			VPS Units	0	45	45
BM61(2)D			VPS Units	0	35,270	35,270
BM61(4)D			VPS Units	0	11,928	11,928
BM61(6)D			VPS Units	0	488	488
BM83			VPS Units	0	144	144
HBFO(L)			VPS Units	0	23	23
HBFO(S)			VPS Units	0	12	12
HO1			VPS Units	0	472	472
ONTHS			VPS Units	0	143	143
ONTMDU48H			VPS Units	0	1	1
SEBO 1(1000)I				0	5	5
SEBO 1(1200)I				0	4	4
SEBO 1(300)I				0	34	34
SEBO 1(400)I				0	23	23
SEBO 1(500)I				0	20	20
SEBO 1(600)I				0	29	29
SEBO 1(800)I				0	23	23
SEBO 1I				0	8,004	8,004
SEBO 48I				0	370	370
SEBOV(1x.75)				0	48,058	48,058
W BHF			VPS Units	0	6	6
XX BHF(48R)				0	2	2

Index Sheet

The image contains two hand-drawn sketches of beams. The left sketch shows a vertical beam with a point load at the top and a reaction at the bottom. The right sketch shows a horizontal beam with a point load at the left end and a reaction at the right end.



Sheet Name: 1-01

2 of 39 of the Project

Sheet 1 of 13 of the 1 Route

Project: DBRY CAB-5

Exchange: De Berry

Work Order: VPS_DBRY_24

Layout By: JT

Staked By: JA

Mapped By: JA

Circuited By: KS

Tabbed By:

ROW:

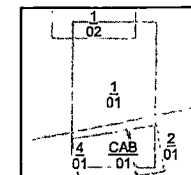
County: Panola

Township:

Range:

Section:

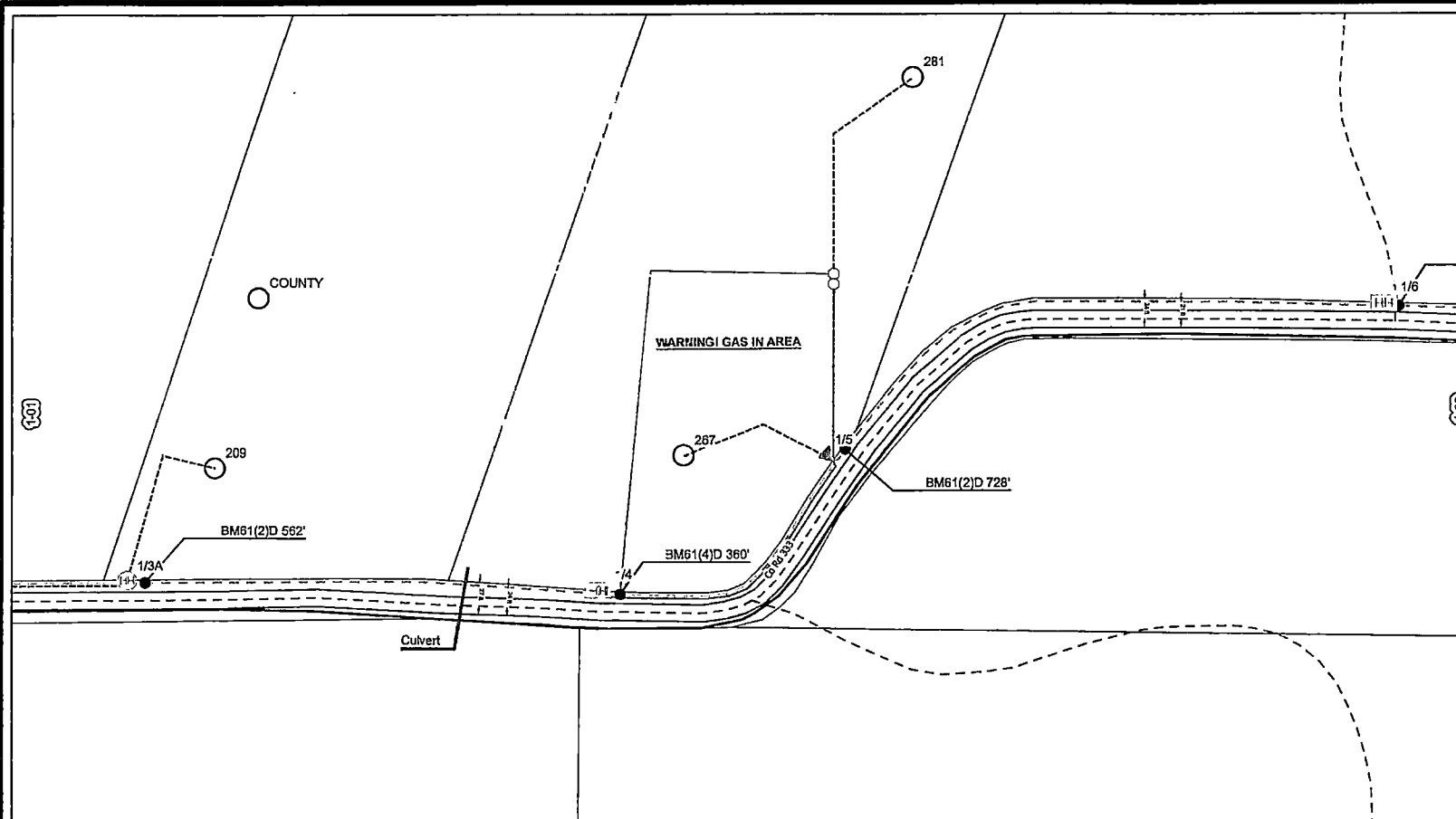
1 inch : 130 Feet



Description	1/1	1-1/1	11007	11017	11023	1/2	120	126	1/3	163	167	1/3A	Quantity Used
(COIL) BFO 288	120								120				240
BFO 288I	110					424			560			540	1,634
BFOV(1x1.5)W	110	198							560				868
BM2(5/8)W	1	1				1			1				4
BM53	1					1			1				2
BM55	1					1			1				2
BM61(2)D	110	198							560				868
HBFO(L)	1								1				2
HO1	8								4				12
XX BHF(48R)	1								1				1
BDO3		1				1			1				3
BM51 4(300)I		1											1
BM63			1	1	1		1	1		1	1		7
ONTHS			1	1	1		1	1		1	1		7
SEBO 1(300)I			1						1		1		5
SEBOV(1x.75)			148	384	88		296	118		142	158		1,232
SEBO 1(500)I				1									1
BFOV(2x1.5)WD						424						540	964
BM51 4(500)I						1							1
BM61(4)D						424						540	864
SEBO 1(400)I							1						1
BHF(48R)									1				1

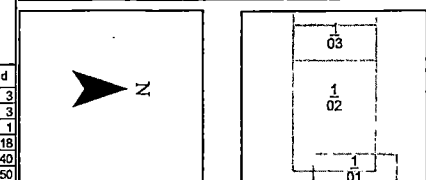
VantagePoint
EMPLOYEE OWNED





Sheet Name: 1-02
3 of 39 of the Project
Sheet 2 of 13 of the 1 Route
Project: DBRY CAB-5
Exchange: De Berry
Work Order: VPS_DBRY_24
Layout By: JT
Staked By: JA
Mapped By: JA
Circuited By: KS
Tabbed By:
ROW:
County: Panola
Township:
Range:
Section:

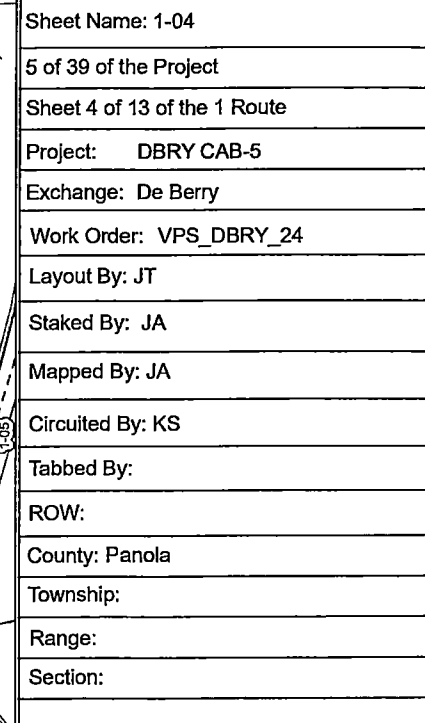
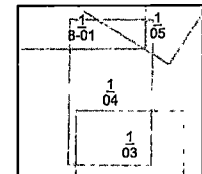
1 inch : 130 Feet



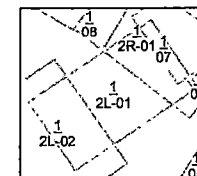
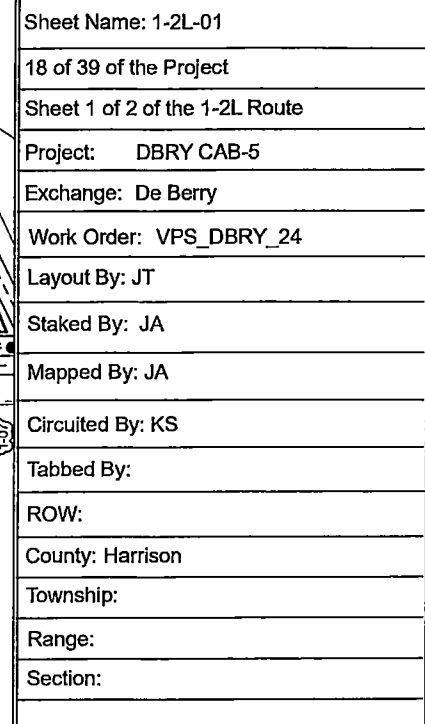
Description	209	1/4	1/5	287	281	1/6	Quantity Used
BM83	1			1	1		3
ONTHS	1			1	1		3
SEBO 1(800)I	1						1
SEBOV(1x.75)	220			194	504		918
(COIL) BFO 288		120			120		240
BFO 288I		562	360		728		1,650
BFOV(1x1.5)W		562			728		1,280
BHF(48R)		1			1		2
BM2(5/8)X8		1	1		1		3
BM53		1			1		2
BM55		1			1		2
BM61(2)D		562	360		728		1,650
HBFO(L)		1					1
HO1		4					4
BDO3			1				1
BFOV(2x1.5)WD			360				360
BM51 4(500)I			1				1
SEBO 1(300)I				1			1
BM56					2		2
SEBO 1(600)I					1		1

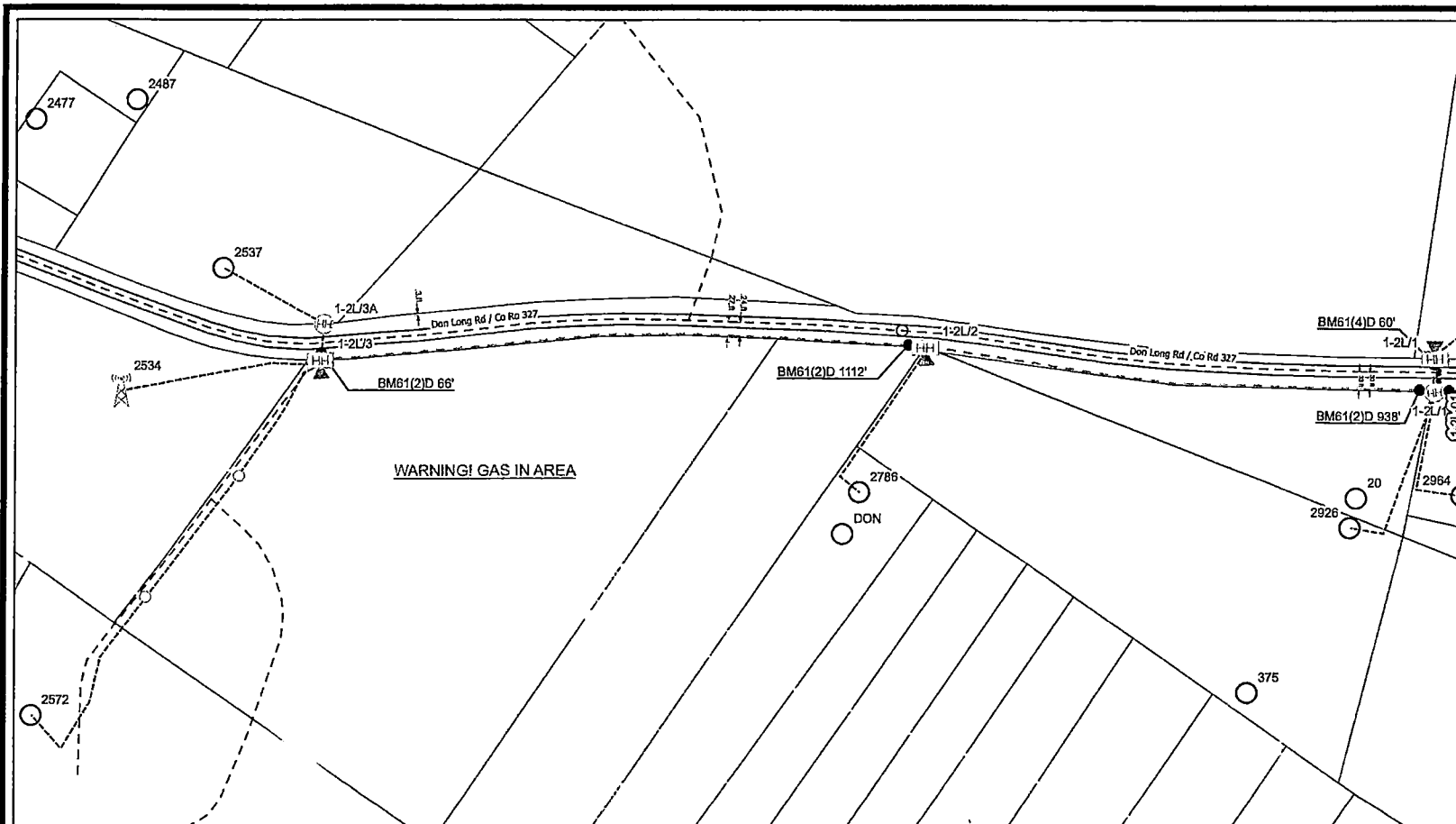
VantagePoint
EMPLOYEE OWNED



 $\triangleright z$ **VantagePoint**
EMPLOYEE OWNED

Description	1/B	469	1/A
(COIL) BFO 288	120		
BDO3	1		
BFO 288I	794		346
BFOV(1x1.5)W	794		
BHF(48D)	1		
BM2(SBYB)	1		
BM51.4(100I)	1		
BM53	1		
BM55	1		
BM81(2)D	794		
HBFQ(L)	1		
HO1	12		
BM56		1	
BM83		1	
ONTHS		1	
SEBO 1(500I)		1	
SEBOV(1x.75)		364	
BFOV(2x1.5)WD			346
BHF(13x24x12)T			1
BM61(4)D			346

[illegible]



Sheet Name: 1-2L-02

19 of 39 of the Project

Sheet 2 of 2 of the 1-2L Route

Project: DBRY CAB-5

Exchange: De Berry

Work Order: VPS_DBRY_24

Layout By: JT

Staked By: JA

Mapped By: JA

Circuited By: KS

Tabbed By:

ROW:

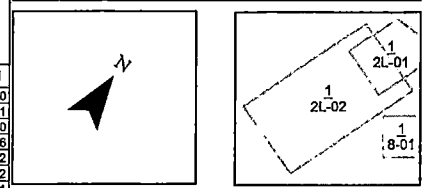
County: Panola / Harrison

Township:

Range:

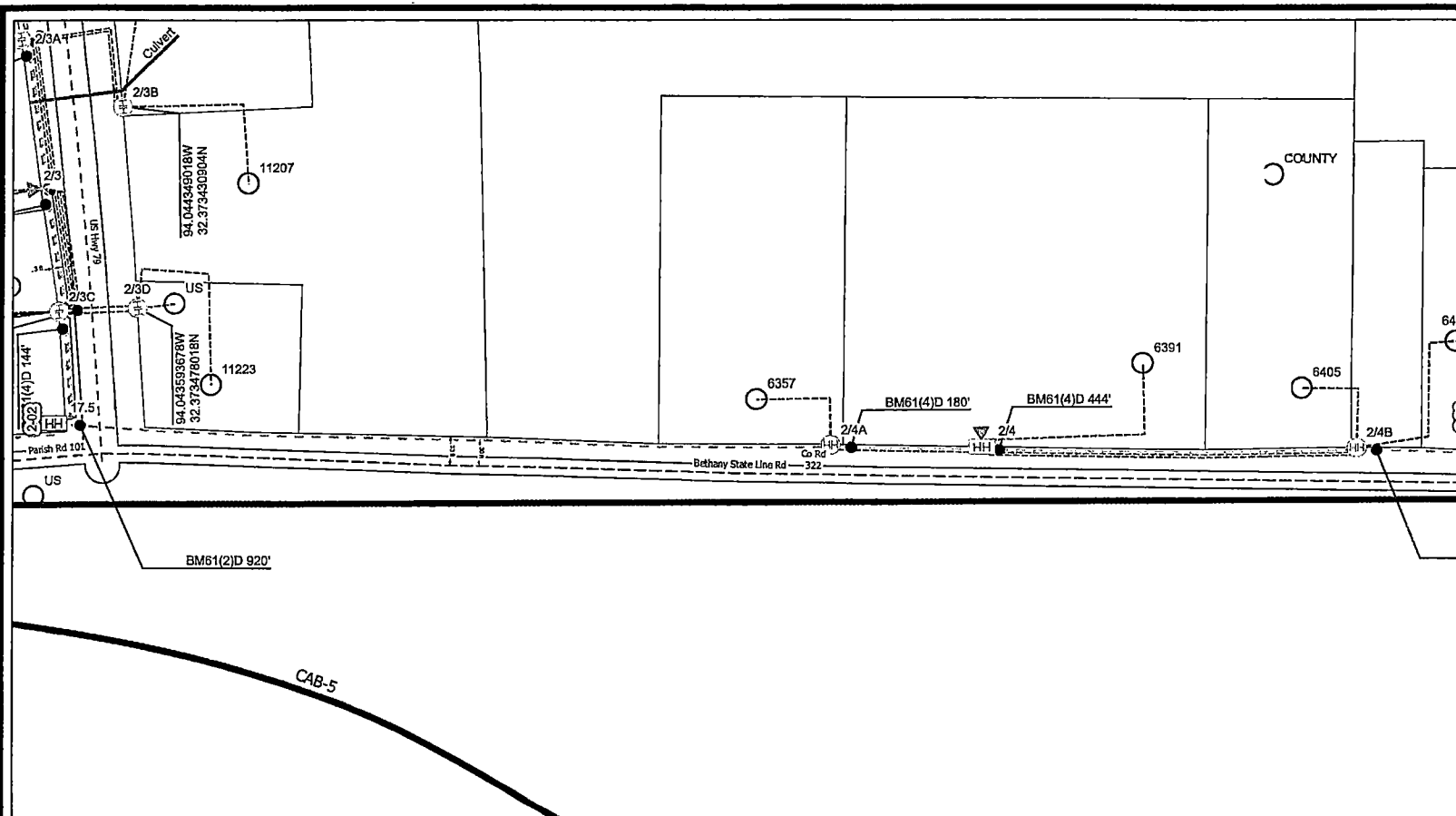
Section:

1 inch : 200 Feet



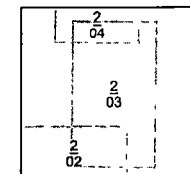
Description	1-2L/2	2786	1-2L/3	2534	2572	1-2L/3A	2537													Quantity Used
(COIL) BFO 48	120																			120
BDO3	1																			1
BFO 48I	938		1,112																	2,050
BFOV(1x1.5)W	938		1,112			66														2,116
BHF(48R)	1		1																	2
BM2(5/8)8	1		1																	2
BM51 4(100)I	1																			1
BM53	1		1																	2
BM55	1		1																	2
BM61(2)D	938		1,112			66														2,116
HBFO(S)	1		1																	2
HO1	4		8																	12
BM83		1			1		1													4
ONTHS		1				1		1												3
SEBO 1(400)I		1						1												2
SEBOV(1x.75)		324		370	948		2*0													1,852
(TAIL) BFO 48			60																	60
BDO4			1																	1
BM51 8(100)I			1																	1
ONTMDU48H					1															1
SEBO 48I				370																370
BM56					2															2





Sheet Name: 2-03
31 of 39 of the Project
Sheet 3 of 5 of the 2 Route
Project: DBRY CAB-5
Exchange: De Berry
Work Order: VPS_DBRY_24
Layout By: JT
Staked By: JA
Mapped By: JA
Circuited By: KS
Tabbed By:
ROW:
County: Panola
Township:
Range:
Section:

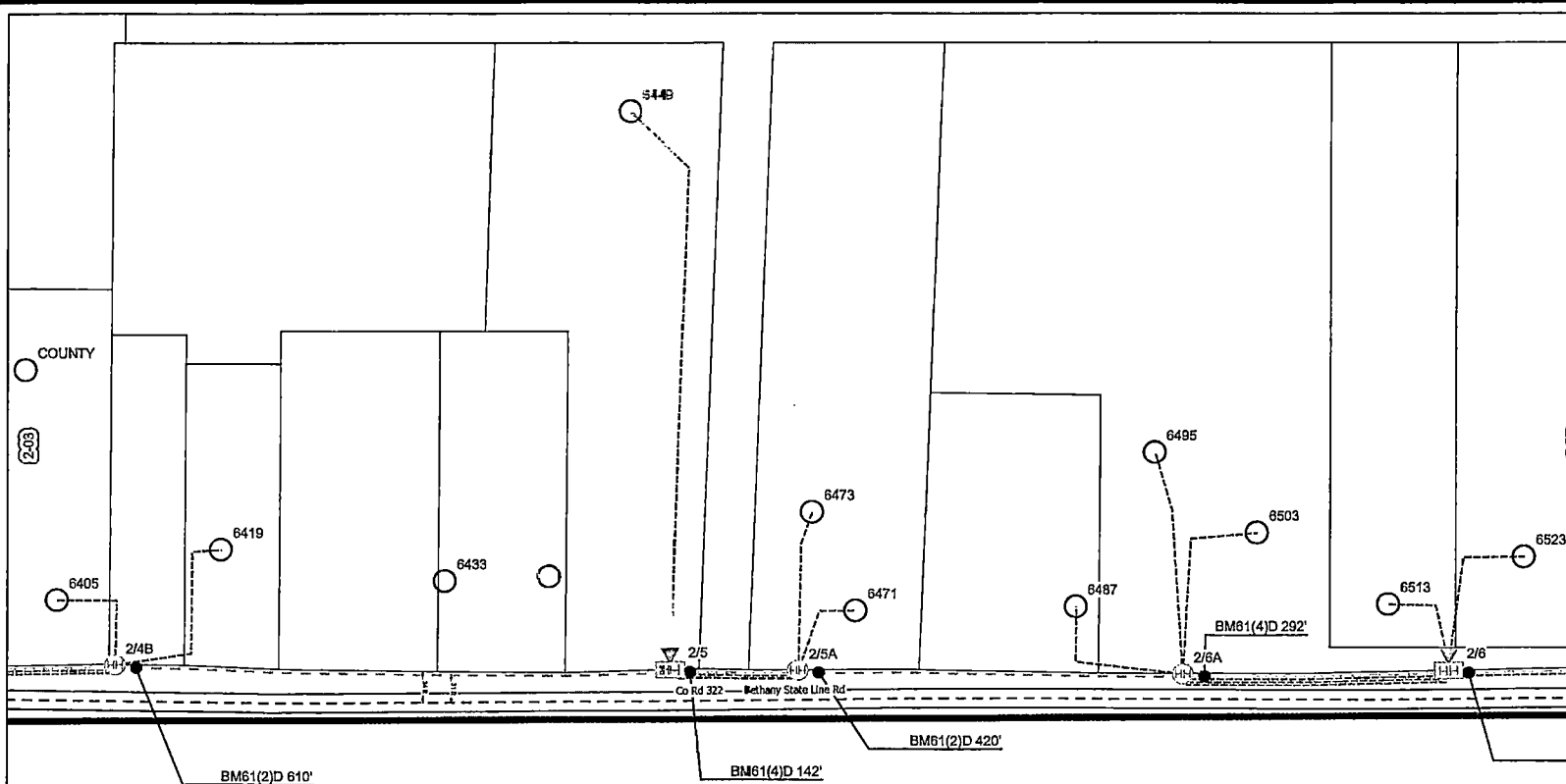
1 inch : 130 Feet



Description	2/4A	6357	2/4	6391	2/4B	6405	6419	Quantity Used
BFO 288I	920		180		444			1,544
BFOV(1x1.5)W	920							920
BHF(13x24x12)T	1				1			2
BM61(2)D	920							920
BM83		1		1		1	1	4
ONTHS		1		1		1	1	4
SEBO 1(400)I		1		1				2
SEBOV(1x.75)		142		278		136	22	784
(COIL) BFO 288			120					120
BDO4			1					1
BFOV(2x1.5)WD			180		444			624
BHF(48R)			1					1
BM2(5/8)S			1					1
BM51 8(100)I			1					1
BM53			1					1
BM55			1					1
BM61(4)D			180		444			624
HGFOL(L)			1					1
HO1			8					8
SEBO 1(800)I						1	1	2

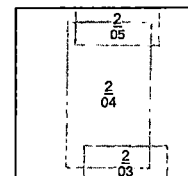
VantagePoint
EMPLOYEE OWNED





Sheet Name: 2-04
32 of 39 of the Project
Sheet 4 of 5 of the 2 Route
Project: DBRY CAB-5
Exchange: De Berry
Work Order: VPS_DBRY_24
Layout By: JT
Staked By: JA
Mapped By: JA
Circuited By: KS
Tabbed By:
ROW:
County: Panola
Township:
Range:
Section:

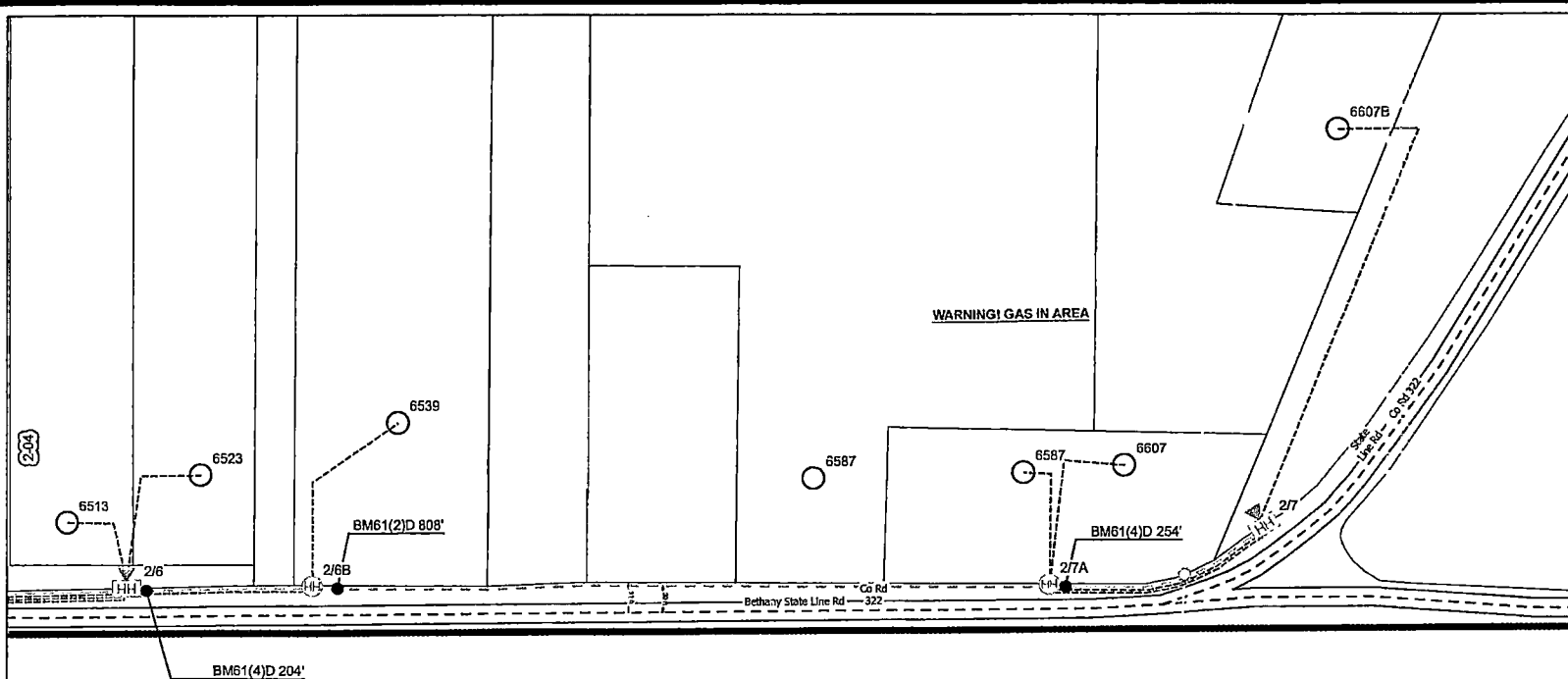
1 inch : 130 Feet



Description	2/5	6449	2/5A	6471	6473	2/6A	6495	6503	2/6	6513	6523	Quantity Used
(COIL) BFO 288	120								120			240
BDO3	1											1
BFO 288H	610		142			420			292			1,464
BFOV(1x1.5)W	610					420						1,030
BHF(48R)	1								1			2
BM2(50X8)	1								1			2
BM51 4(100)H	1								1			1
BM53	1								1			2
BM55	1								1			2
BM61(2)D	610					420						1,030
HBFO(L)	1								1			2
HD1	4								8			12
BM83		1		1	1		1	1		1	1	8
ONTHS		1		1	1		1	1		1	1	8
SEBO 1(600)H		1										1
SEBOV(1x.75)		634		108	176		248	222		116	184	1,868
BFOV(2x1.5)WD			142						292			434
BHF(13x24x12)T			1									2
BM61(4)D			142						292			434
SEBO 1(400)H				1	1							2
SEBO 1(500)H							1					1
SEBO 1(600)H							1	1				2

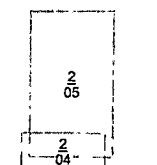
VantagePoint
EMPLOYEE OWNED





Sheet Name: 2-05
33 of 39 of the Project
Sheet 5 of 5 of the 2 Route
Project: DBRY CAB-5
Exchange: De Berry
Work Order: VPS_DBRY_24
Layout By: JT
Staked By: JA
Mapped By: JA
Circuited By: KS
Tabbed By:
ROW:
County: Panola
Township:
Range:
Section:

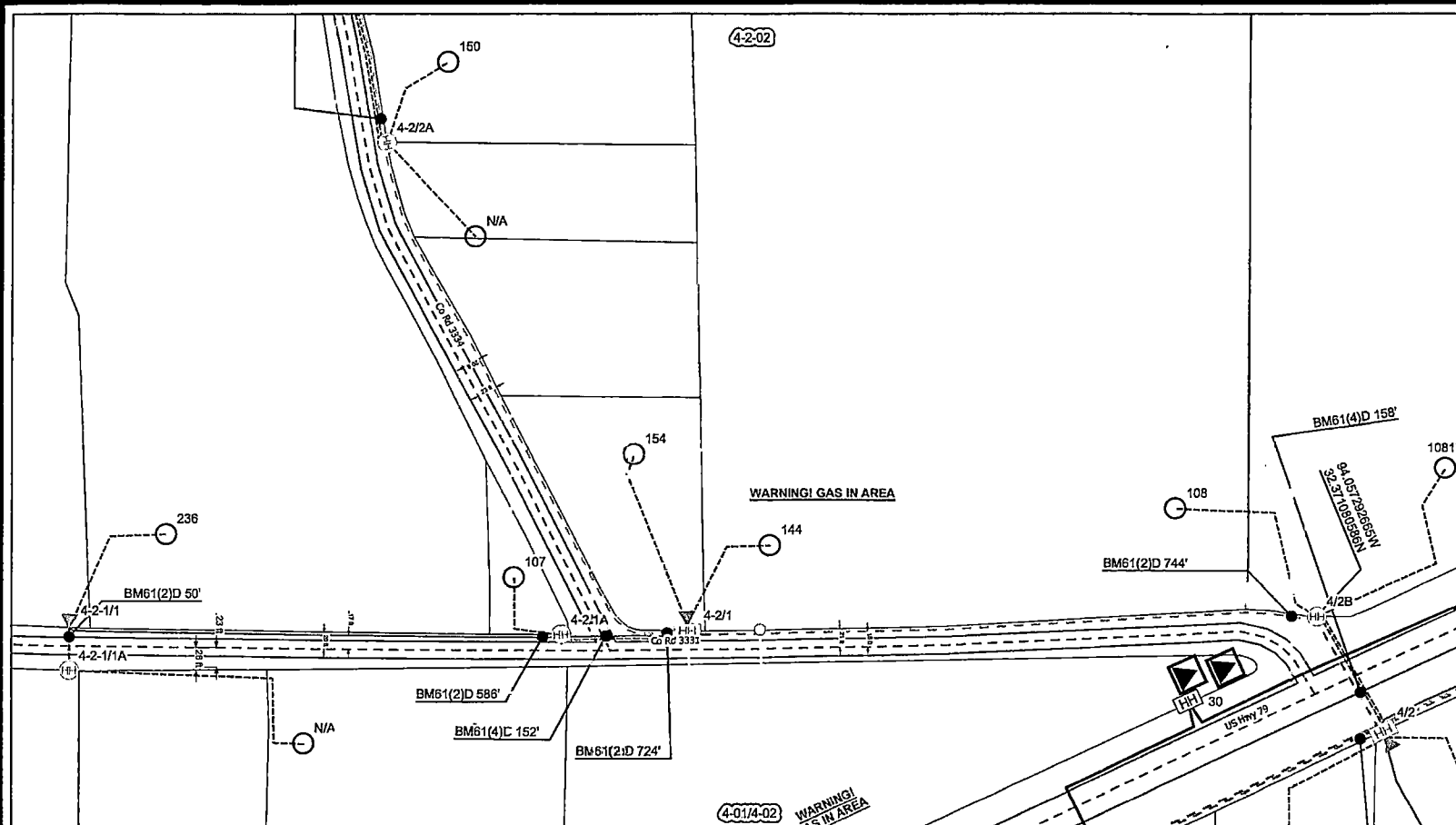
1 inch : 130 Feet



Description	2/6B	6539	2/7A	6587	6607	2/7	6607B													Quantity Used
BFO 288	204		808			254														1,266
BFOV(2x1.5)WD	204					254														458
BHF(13x24x12)T	1		1																	2
BM61(4)D	204					254														458
BM83		1		1	1		1													4
ONTHS		1		1	1		1													4
SEBO 1(500)I		1		1																2
SEBOV(1x.75)		228		152	204		522													1,136
BFOV(1x1.5)W			808																	808
BM61(2)D			808																	808
SEBO 1(600)I					1		1													2
(TAIL) BFO 288						60														60
BDO3						1														1
BHF(48R)						1														1
BM2(58)X8						1														1
BM51 4(100)I						1														1
BM53						1														1
BM55						1														1
BM56						1														1
HBFO(L)						1														1
HO1						4														4

VantagePoint
EMPLOYEE OWNED





Description	4/2B	10817	108	4-2/1	144	154	4-2/1A	137	4-2-1/1	236	4-2-1/1A	N/A	4-2/2A	150	N/A	Quantity Used
BFO 481	158															1,826
BFOV(2x1.5)WD	158															310
BHF(13x24x12)T	1															4
BM61(4)D	158															310
BM83		1	1		1	1		1		1		1	1	1	1	9
ONTHS		1	1		1	1		1		1		1	1	1	1	9
SEBO 1(500)I		1	1													3
SEBOV(1x.75)		272	282		154	218		116		188		354	128	154		1,884
(COIL) BFO 48				120												120
BOO3				1												2
BFOV(1x1.5)W				744						588		50	724			2,104
BHF(48R)				1												1
BM2(5/8)(8)				1						1						2
BM51 4(100)I				1												1
BM53				1												1
BM55				1												1
BM58				2		1										3
BM61(2)D				744						588		50	724			2,104
HBFO(S)				1												1
HO1				8												8
SEBO 1(300)I					1					1						3
SEBO 1(400)I						1										1

Sheet Name: 4-2-01

37 of 39 of the Project

Sheet 1 of 2 of the 4-2 Route

Project: DBRY CAB-5

Exchange: De Berry

Work Order: VPS_DBRY_24

Layout By: JT

Staked By: JA

Mapped By: JA

Circuited By: KS

Tabbed By:

ROW:

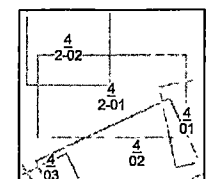
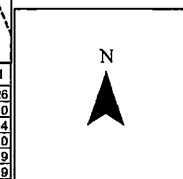
County: Panola

Township:

Range:

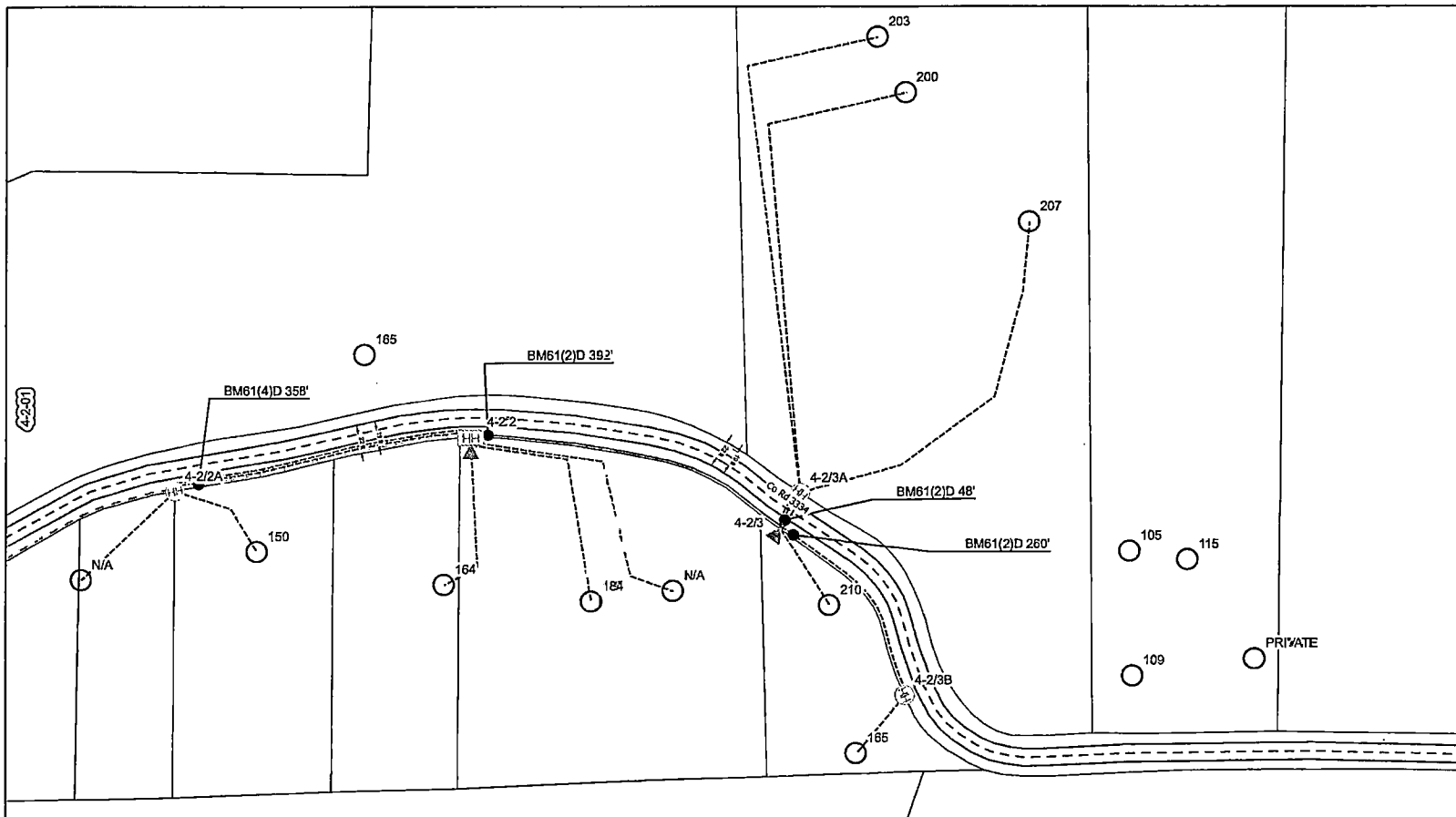
Section:

1 inch : 130 Feet



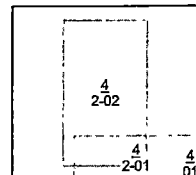
VantagePoint
EMPLOYEE OWNED





Sheet Name: 4-2-02
38 of 39 of the Project
Sheet 2 of 2 of the 4-2 Route
Project: DBRY CAB-5
Exchange: De Berry
Work Order: VPS_DBRY_24
Layout By: JT
Staked By: JA
Mapped By: JA
Circuited By: KS
Tabbed By:
ROW:
County: Panola
Township:
Range:
Section:

1 inch : 130 Feet



Description	4-2/2	164	184	N/A	4-2/3	210	4-2/3A	207	200	203	4-2/3B	165	Quantity Used
(TAIL) BFO 48	60												60
BDO4	1				1								2
BFO 48I	358												358
BFOV(2x1.5)WD	358												358
BHF(48R)	1												1
BM2(5/8)(8)	1				1								2
BM51 8(100)	1												1
BM53	1												1
BM55	1												1
BM61(4)D	358												358
HBFO(S)	1												1
HO1	12												12
BM63		1	1	1		1		1	1	1		1	8
ONTHS		1	1	1		1		1	1	1		1	8
SEBO 1(300)I		1				1							2
SEBOV(1x.75)		190	285	350		108		470	604	668		88	2,784
SEBO 1(400)I			1	1								1	3
BFOV(1x1.5)W					352		43				260		700
BM51 8(500)I					1								1
BM61(2)D					352		43				260		700
BHF(13x24x12)T							1				1		2
SEBO 1(600)								1					1

VantagePoint
EMPLOYEE OWNED



**NOTICE OF PROPOSED INSTALLATION
PIPELINE AND/OR UTILITY LINES**

TO: THE PANOLA COUNTY COMMISSIONER'S COURT

c/o

**PANOLA COUNTY ROAD & BRIDGE DEPARTMENT, CARTHAGE, TEXAS
Formal notice is hereby given that:**

Eastex Telephone Cooperative, Inc. proposes to place a
(COMPANY NAME)

1.25" conduit for fiber optic cable line within the Right-of-Way
(PIPE SIZE)

of County Road: 322 as follows:
(NUMBER OF ROAD)

The proposed pipeline will cross under the indicated roads on the attached sheet.
Installation shall be made by boring a total length of 6706' line in Panola County.

The location and description of the proposed line and appurtenances is more fully shown by the copies of the drawings attached to this notice. The line will be constructed and maintained on the County Right-of-Way as directed by the County Commissioners in accordance with current Panola County Specifications.

Construction of this line will begin on or after the 2nd day of
December 2024.

FIRM: Eastex Telephone Co-OP
BY: [Signature]
TITLE: Waskom Area Manager
ADDRESS: 705 Spur 156
Waskom TX 75692
PHONE: (817) 687-3600

APPROVAL

December 17, 2024

TO: Eastex Telephone Cooperative, Inc.
Attn: Dane Loyd
705 Spur 156
Waskom, Tx. 75692

RE: **County Roads #322**

The Panola County Commissioners' Court offers no objection to the location on the right-of-way of your proposed **1.25" conduit for fiber optic cable line** within the right-of-way of **County Road #322** as shown by accompanying drawings and notice except as noted below.

It is expressly understood that the County Commissioners' Court does not purpose hereby, to grant any right, claim, title or easement in or upon this county road. It is further understood that in the future should for any reason the county need to work, improve, relocate, widen, increase, add to, or in any manner change the structure of this right-of-way, any required relocation of said lines shall be at the sole expense of owner.

All work on the county right-of-way shall be performed in accordance with the county instructions. The installations shall not damage any part of the road and adequate provisions must be made to cause minimum inconvenience to traffic and adjacent owners. Special specifications for placing this line are as follows:

1. All lines are to be installed a minimum of 36 inches below the flow line of the adjacent drainage or barrow ditch.
2. All excavation within the right-of-way and not under surfacing shall be backfilled by tamping in 6 inch horizontal layers. All surplus material shall be removed from the right of way and the excavation finished flush with surrounding natural ground.
3. Lines crossing under surfaced roads and under surfacing cross roads within the right-of-way shall be placed by boring. Boring shall extend from crown line to crown line. Gravity from sewer lines under roadways shall be cast iron pipe.
4. All lines, where practicable, shall be located to cross roadbed at approximately right angles thereto. No lines are to be installed under or within 50 feet of either end of any bridge. No lines shall be placed in any culvert or within 10 feet of the closest point of same.

5. Parallel line will be installed as near the right-of-way lines as is possible and no parallel line will be installed in the roadbed or between the drainage ditch and the roadbed without special permission of the Panola County Commissioners' Court.
6. Operations along roadbeds shall be performed in such manner that all excavated material be kept off the pavement at all times, as well as all operating equipment and materials. No equipment or installation procedures will be used which will damage any road surface or structures. The cost of any repairs to road surface, roadbed, structures or other right-of-way features as a direct result of this installation will be borne by the owner of this line.
7. Barricades, warning signs, lights, and flag man(men) when necessary shall be provided by the contractor or owner. One-half (1/2) of the traveled portion of the road must be open at all times.

Approved: 
COUNTY JUDGE

COMMISSIONERS:

Precinct #1	Billy Alexander
Precinct #2	David A. Cole
Precinct #3	Craig M. Lawless
Precinct #4	Dale LaGrone

Eastex DeBerry Rural 2024 FTTP Construction Sheets

Cover Sheet

Sheet: 1 of 1

Project: DBRY CAB-8

Exchange: De Berry

Work Order: VPS_DBRY_24

Layout By: JT

Staked By: CE

Mapped By: JA

Circuited By: KS

Tabbed By:

ROW:

GENERAL SYMBOLOGY

	A/01 Fiber Pedestal with Post		Proposed Buried Duct		N		Compass
	A/01 Fiber Pedestal		Garage or Out Building		Bulb		Bulb
	XXX Existing Pedestal		Stake		Dimensioning		Dimensioning
	HH Existing MH		Culvert / Bridge		Down Guy		Down Guy
	1/1 Hand Hole (Size In Recap)		Rail Road		Snow Shoe		Snow Shoe
	XXX ? House with Address		Natural Gas		28 State Highway Symbol		28 State Highway Symbol
	LCC/7 Local Convergence Cabinet		Splice Pnt/Slack Coil		141 Instate Highway Symbol		141 Instate Highway Symbol
	CO Central Office		MST Designator		Construction Note		Construction Note
	3000/P1 Power Pole		Proposed Buried Fiber Mainline		Parcel Boundary		Parcel Boundary
	1/1A Flower Pot or Pull Box (Size In recap)		Proposed Aerial Fiber Mainline		Bulb		Bulb
	AMH1 Fiber Manhole (Size In Recap)		Existing Fiber		Bulb		Bulb
	A/P1 Telephone Pole		Buried Fiber Service Drop		Bulb		Bulb
	XXX Remote Office		Aerial Fiber Service Drop		MST Tail		MST Tail

GENERAL NOTES:

All Roads Crossings Are to be Bored A Min. Depth of 48" Below Road.
All Ditch Crossings to 60" Below Bottom of Ditch.
All State & County Highways Will Be Plowed At A Min. of 48" Deep.
Please See The Associated Railroad Permit For Profile And Details on Railroad Crossings.

PROJECT SPECIFIC NOTES:

All Main Line coils to be 120'
All Taps and Drops to have 60' tails

OSP Fielding Lead-
OSP CAD Lead-
OSP ROW Lead-
OSP Project Manager-
Date Released for Construction-
Date of Construction Completed-

Proposed

DBRY CAB-8

WO: VPS DBRY 24
Exch: De Berry
Route: CAB_3
ROW: Public
County: Panola

As Prepared By

VantagePoint
EMPLOYEE OWNED

Eastex
Telephone
Cooperative, Inc.

Date: 11/1/2024 Time: 2:46 PM

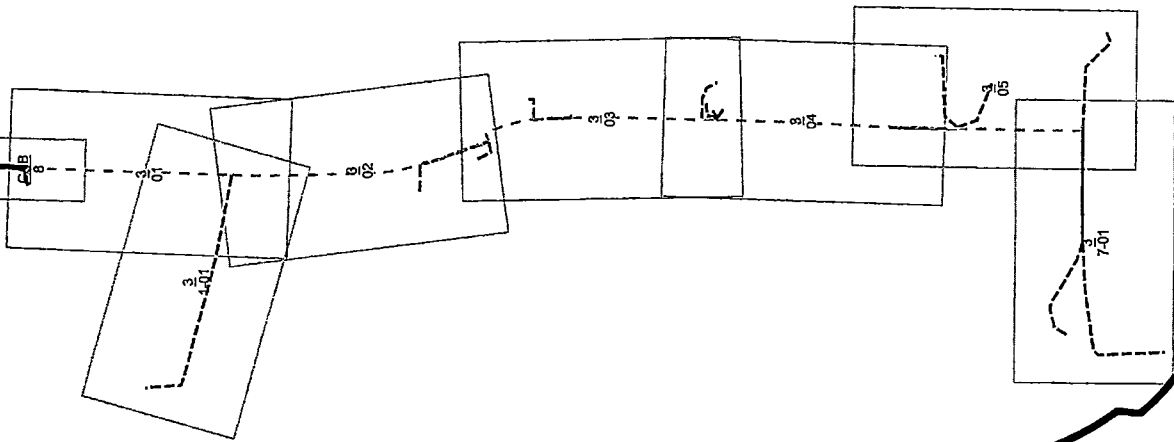
Unit Summary

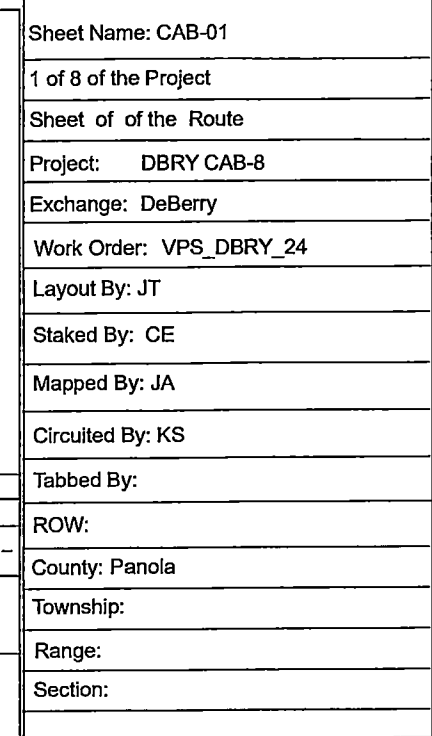
11/1/2024

Project: DBRY CAB-8

Description	Part Number	Account Code	Preferred Vendor	Total Waste	Total Used	Total Order
(COIL) BFO 144			VPS Units	0	600	600
(TAIL) BFO 144			VPS Units	0	120	120
BDO3				0	6	6
BDO4				0	1	1
BFO 144i				0	6,688	6,688
BFOV(1x1.5)W				0	6,276	6,276
BFOV(2x1.5)WD				0	1,098	1,098
BHF(13x24x12)T				0	3	3
BHF(48R)				0	6	6
BM2(5/8)(8)			VPS Units	0	8	8
BM51 4(100)I				0	4	4
BM51 4(500)I				0	1	1
BM51 4(800)I				0	1	1
BM51 8(100)I				0	1	1
BM53			VPS Units	0	6	6
BM55			VPS Units	0	6	6
BM56			VPS Units	0	1	1
BM6T(2)D			VPS Units	0	6,226	6,226
BM6T(4)D			VPS Units	0	1,098	1,098
BM83			VPS Units	0	13	13
HBFO(M)			VPS Units	0	6	6
HO1			VPS Units	0	32	32
ONTHS			VPS Units	0	13	13
SEBO 1(1200)I				0	1	1
SEBO 1(300)I				0	4	4
SEBO 1(400)I				0	1	1
SEBO 1(500)I				0	2	2
SEBO 1(600)I				0	1	1
SEBO 1(800)I				0	3	3
SEBO 1I				0	1,536	1,536
SEBOV(1x.75)				0	5,988	5,988
W (BDSO)			VPS Units	0	1	1
W BHF			VPS Units	0	1	1

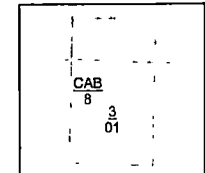
Index Sheet

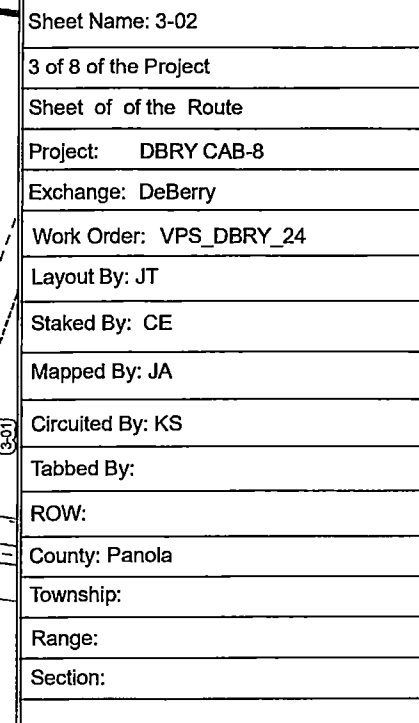




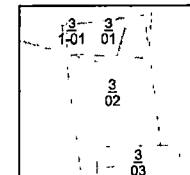
1
60
50
50
1

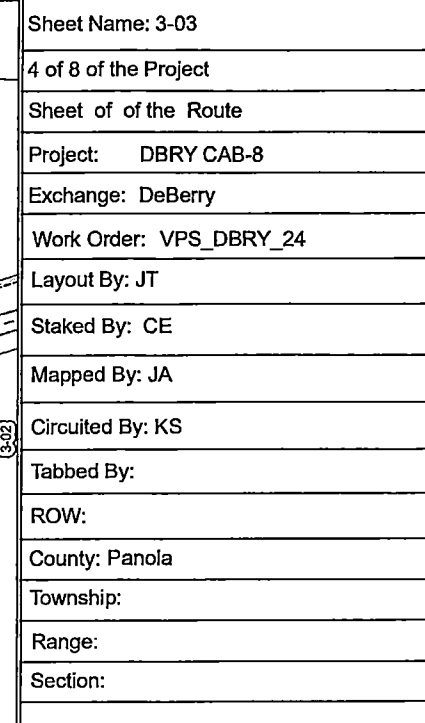
→ Z



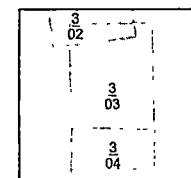


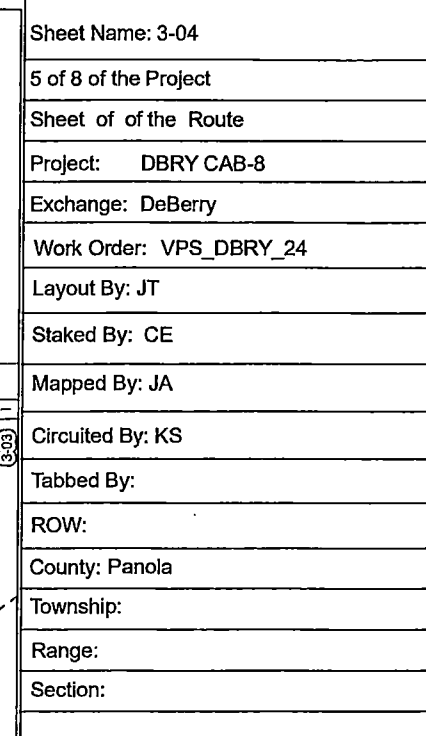
➤ **Σ**

**VantagePoint**
EMPLOYEE OWNED[illegible]





➤ **z**

**VantagePoint**
EMPLOYEE OWNED[illegible]




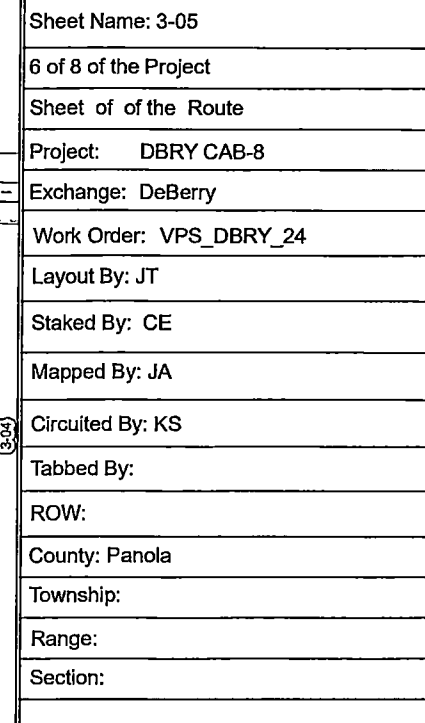
1 inch : 130 Feet



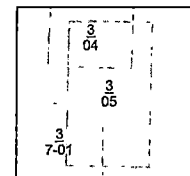


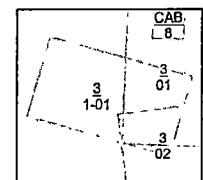
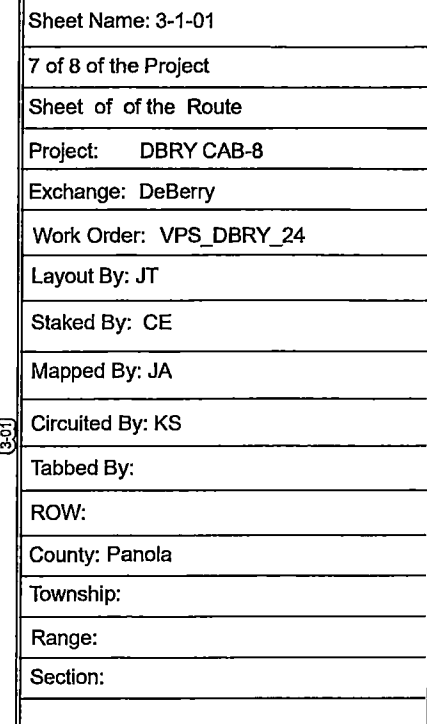
VantagePoint
EMPLOYEE OWNED

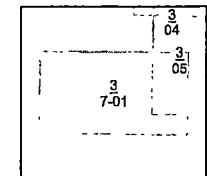

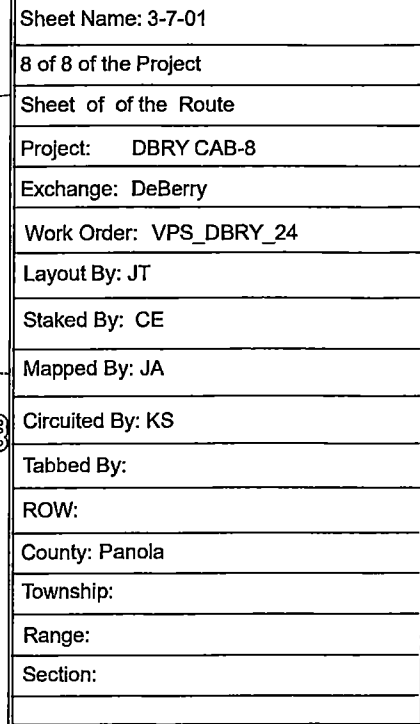




➤

**VantagePoint**
EMPLOYEE OWNED[illegible]





**NOTICE OF PROPOSED INSTALLATION
PIPELINE AND/OR UTILITY LINES**

TO: THE PANOLA COUNTY COMMISSIONER'S COURT

c/o

PANOLA COUNTY ROAD & BRIDGE DEPARTMENT, CARTHAGE, TEXAS
Formal notice is hereby given that:

Eastex Telephone Cooperative, Inc. proposes to place a
(COMPANY NAME)

1.25" conduit for fiber optic cable line within the Right-of-Way
(PIPE SIZE)

of County Road: 336, 3132, 3361, 3362, 3364 as follows:
(NUMBER OF ROAD)

The proposed pipeline will cross under the indicated roads on the attached sheet.
Installation shall be made by boring a total length of 26,370' line in Panola County.

The location and description of the proposed line and appurtenances is more fully shown by the copies of the drawings attached to this notice. The line will be constructed and maintained on the County Right-of-Way as directed by the County Commissioners in accordance with current Panola County Specifications.

Construction of this line will begin on or after the 2nd day of
December 2024.

FIRM: Eastex Telephone Co-Op
BY: [Signature]
TITLE: Waskom Area Manager
ADDRESS: 705 Spur 156
Waskom TX 79692
PHONE: (817) 687-3600

APPROVAL

December 17, 2024

TO: Eastex Telephone Cooperative, Inc.
Attn: Dane Loyd
705 Spur 156
Waskom, Tx. 75692

RE: **County Roads #336, #3132, #3361, #3362, & #3364**

The Panola County Commissioners' Court offers no objection to the location on the right-of-way of your proposed **1.25" conduit for fiber optic cable lines** within the right-of-way of **County Roads #336, #3132, #3361, #3362, #3364** as shown by accompanying drawings and notice except as noted below.

It is expressly understood that the County Commissioners' Court does not purpose hereby, to grant any right, claim, title or easement in or upon this county road. It is further understood that in the future should for any reason the county need to work, improve, relocate, widen, increase, add to, or in any manner change the structure of this right-of-way, any required relocation of said lines shall be at the sole expense of owner.

All work on the county right-of-way shall be performed in accordance with the county instructions. The installations shall not damage any part of the road and adequate provisions must be made to cause minimum inconvenience to traffic and adjacent owners. Special specifications for placing this line are as follows:

1. All lines are to be installed a minimum of 36 inches below the flow line of the adjacent drainage or barrow ditch.
2. All excavation within the right-of-way and not under surfacing shall be backfilled by tamping in 6 inch horizontal layers. All surplus material shall be removed from the right-of-way and the excavation finished flush with surrounding natural ground.
3. Lines crossing under surfaced roads and under surfacing cross roads within the right-of-way shall be placed by boring. Boring shall extend from crown line to crown line. Gravity from sewer lines under roadways shall be cast iron pipe.
4. All lines, where practicable, shall be located to cross roadbed at approximately right angles thereto. No lines are to be installed under or within 50 feet of either end of any bridge. No lines shall be placed in any culvert or within 10 feet of the closest point of same.

5. Parallel line will be installed as near the right-of-way lines as is possible and no parallel line will be installed in the roadbed or between the drainage ditch and the roadbed without special permission of the Panola County Commissioners' Court.
6. Operations along roadbeds shall be performed in such manner that all excavated material be kept off the pavement at all times, as well as all operating equipment and materials. No equipment or installation procedures will be used which will damage any road surface or structures. The cost of any repairs to road surface, roadbed, structures or other right-of-way features as a direct result of this installation will be borne by the owner of this line.
7. Barricades, warning signs, lights, and flag man(men) when necessary shall be provided by the contractor or owner. One-half (1/2) of the traveled portion of the road must be open at all times.

Approved: 
COUNTY JUDGE

COMMISSIONERS:

Precinct #1	Billy Alexander
Precinct #2	David A. Cole
Precinct #3	Craig M. Lawless
Precinct #4	Dale LaGrone

Eastex

De Berry Town

2024 FTTP Construction Sheets

Cover Sheet

Sheet: 1 of 1

Project: DBRY CO

Exchange: De Berry

Work Order: VPS_DBRY_24

Layout By: JT

Staked By: TW

Mapped By: DB

Circuited By: KS

Tabbed By:

ROW:

GENERAL SYMBOLOGY

	A/01 Fiber Pedestal with Post		Proposed Buried Duct		N		Compass
	A/01 Fiber Pedestal		Garage or Out Building		SM91		Dimensioning
	XXX Existing Pedestal		Stationing		Down Guy		Snow Shoe
	HH1 Existing 181		Culvert / Bridge		28		Interstate Highway Symbol
	1/1 Hand Hole (Size In Recap)		Rail Road		Construction Note		
	XXX ? House with Address		Natural Gas				
	LCC/7 Local Convergence Cabinet		Splice Pnt/Slack Coil				
	CO Central Office		MST Designator				
	3000/P1 Power Pole		Proposed Buried Fiber Mainline				
	1/1A Flower Pot or Pull Box (Size In Recap)		Proposed Aerial Fiber Mainline				
	MMH1 Fiber Manhole (Size In Recap)		Existing Fiber				
	A/P1 Telephone Pole		Buried Fiber Service Drop				
	XXX Remote Office		Aerial Fiber Service Drop				

GENERAL NOTES:

All Roads Crossings Are to be Bored A Min. Depth of 48" Below Road.
All Ditch Crossings to 60" Below Bottom of Ditch.
All State & County Highways Will Be Plowed At A Min. of 48" Deep.
Please See The Associated Railroad Permit For Profile And Details on Railroad Crossings.

PROJECT SPECIFIC NOTES:

All Main Line coils to be 120'
All Taps and Drops to have 60' tails

OSP Fielding Lead-
OSP CAD Lead-
OSP ROW Lead-
OSP Project Manager-
Date Released for Construction-
Date of Construction Completed-

Proposed DBRY CO

WO: VPS_DBRY_24
Exch: De Berry
Route: CAB_1_2
ROW: Public
County: Panola

As Prepared By

VantagePoint
EMPLOYEE OWNED

Eastex
Telephone
Cooperative, Inc.

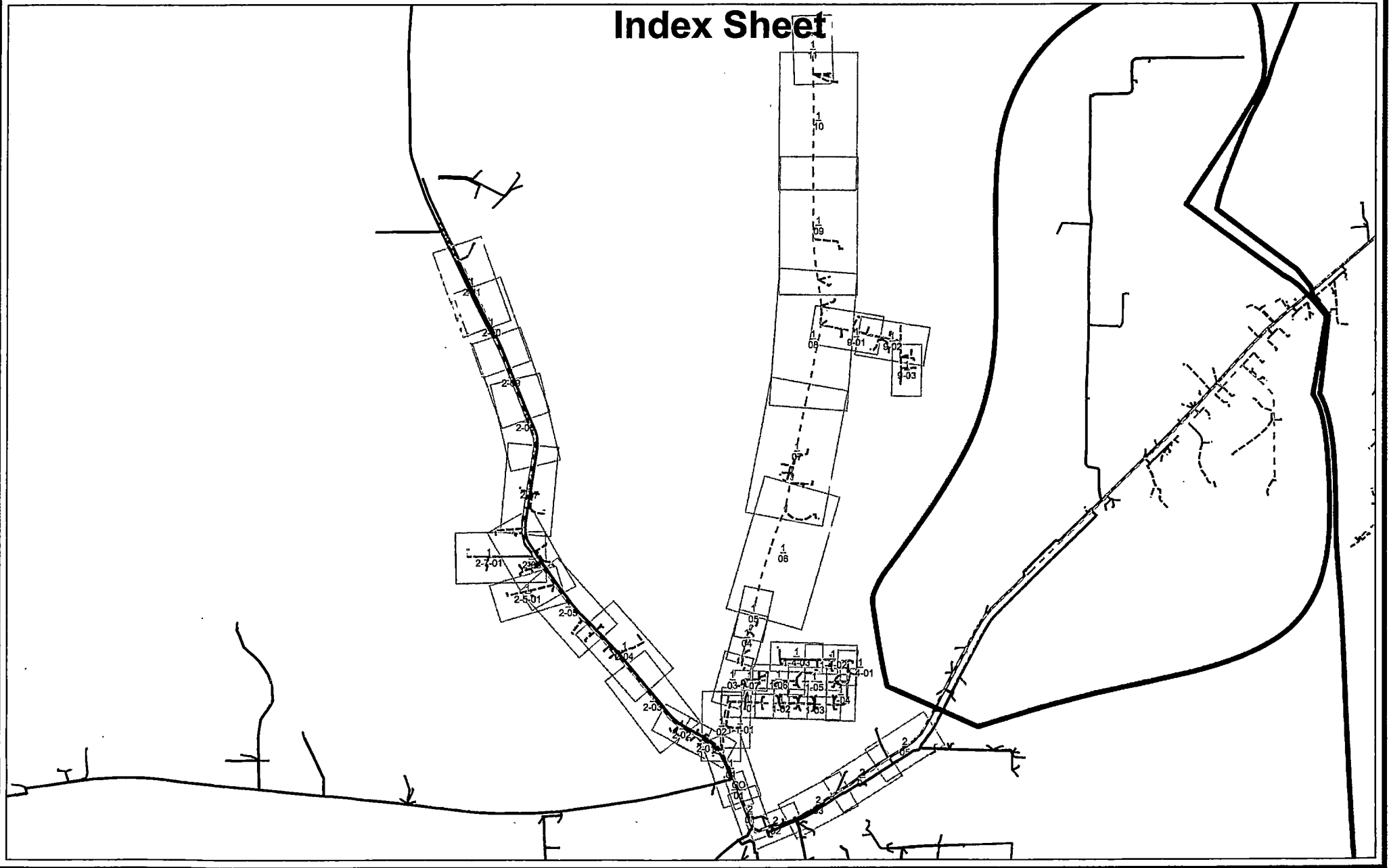
Date: 10/26/2024 Time: 1:18 PM

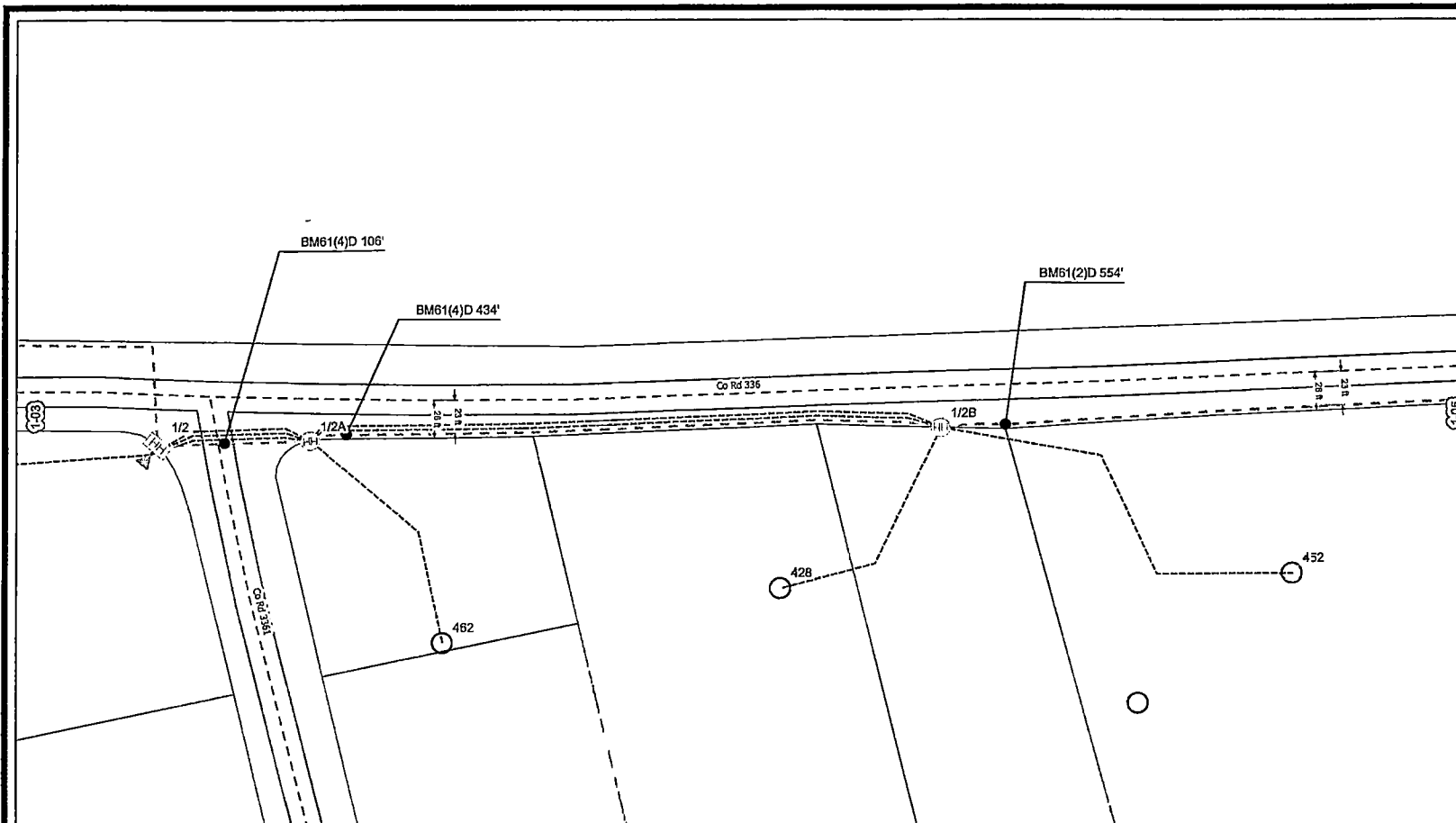
Unit Summary
10/26/2024

Project: DBRY CO

Description	Part Number	Account Code	Preferred Vendor	Total Waste	Total Used	Total Order
(COIL) BFO 288			VPS Units	0	3,600	3,600
(COIL) BFO 48			VPS Units	0	1,680	1,680
(TAIL) BFO 288			VPS Units	0	420	420
(TAIL) BFO 48			VPS Units	0	360	360
BDO3				0	10	10
BDO4				0	16	16
BFO 288I				0	30,420	30,420
BFO 288IE				0	374	374
BFO 48I				0	14,998	14,998
BFO 48IE				0	374	374
BFOV(1x1.5)W				0	29,390	29,390
BFOV(2x1.5)WD				0	11,496	11,496
BFOV(3x1.5)WD				0	1,760	1,760
BHF(13x24x12)T				0	44	44
BHF(48R)				0	35	35
BM2(5/8)I			VPS Units	0	40	40
BM51 12(100)I				0	1	1
BM51 4(100)I				0	6	6
BM51 4(800)I				0	3	3
BM51 8(100)I				0	15	15
BM51 8(300)I				0	1	1
BM53			VPS Units	0	35	35
BM55			VPS Units	0	35	35
BM56			VPS Units	0	25	25
BM61(2)D			VPS Units	0	29,390	29,390
BM61(4)D			VPS Units	0	13,256	13,256
BM83			VPS Units	0	106	106
E(BFO 144)				0	1,856	1,856
E(BFO 48)				0	4,898	4,898
E(BFO 96)				0	780	780
E(BM51 8)				0	1	1
HBFO(L)			VPS Units	0	20	20
HBFO(S)			VPS Units	0	3	3
HO1			VPS Units	0	376	376
ONTHS			VPS Units	0	106	106
SEBO 1(1000)I				0	9	9
SEBO 1(1200)I				0	2	2
SEBO 1(300)I				0	30	30
SEBO 1(400)I				0	11	11
SEBO 1(500)I				0	11	11
SEBO 1(600)I				0	18	18
SEBO 1(800)I				0	25	25
SEBOV(1x.75)				0	28,610	28,610
WBHF			VPS Units	0	6	6

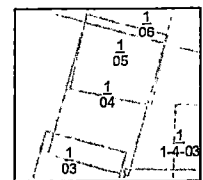
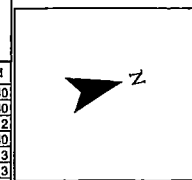
Index Sheet





Sheet Name: 1-04
 5 of 44 of the Project
 Sheet 4 of 11 of the 1 Route
 Project: DBRY CO
 Exchange: De Berry
 Work Order: VPS_DBRY_24
 Layout By: JT
 Staked By: TW
 Mapped By: DB
 Circuited By: KS
 Tabbed By:
 ROW:
 County: Panola
 Township:
 Range:
 Section:

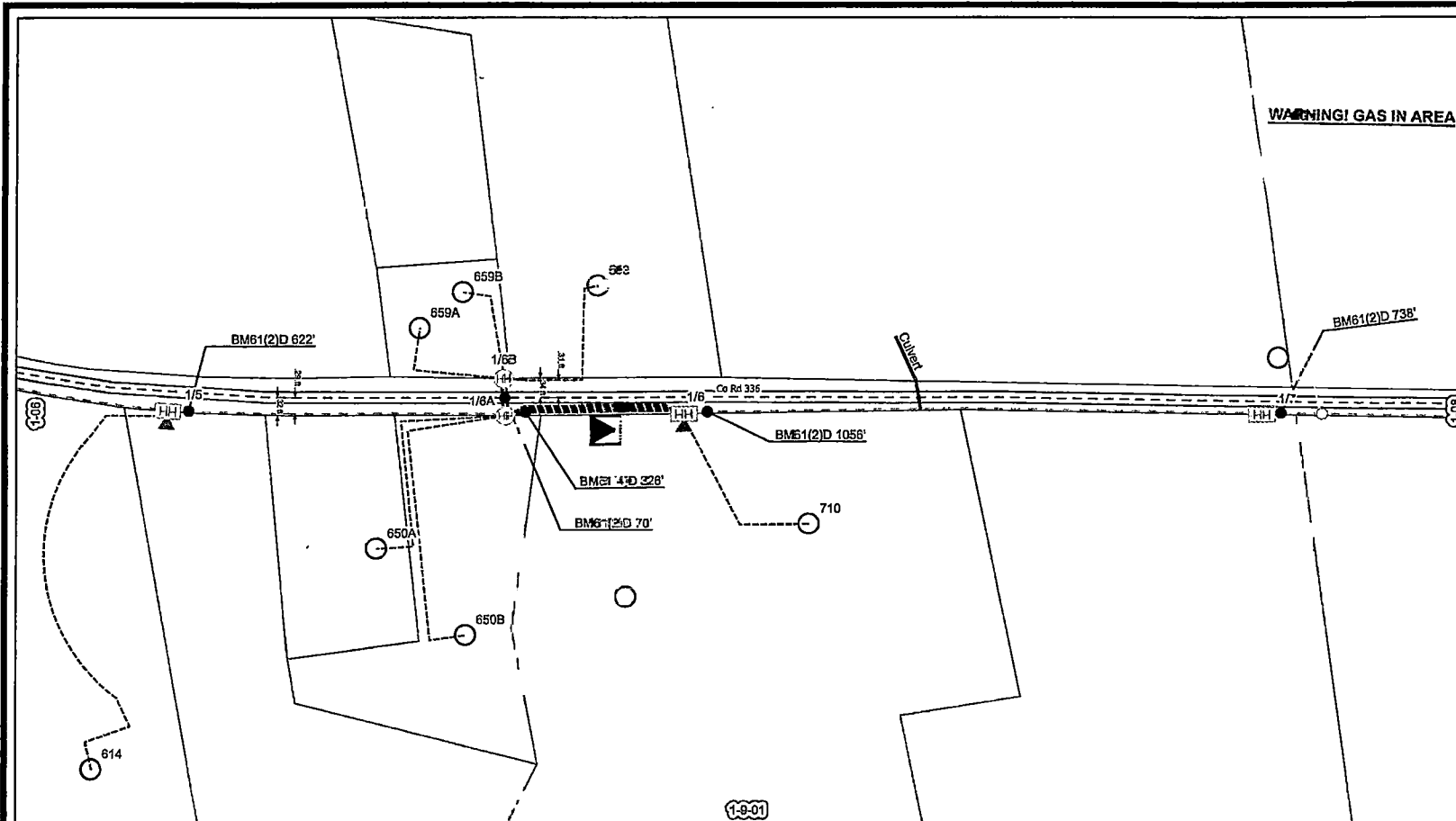
1 inch : 75 Feet



Description	1/2A	462	1/2B	428	452	Quantity Used
BFO 288I	106		434			540
BFOV(2x1.5)WD	106		434			540
BHF(13x24x12)I	1		1			2
BM61(4)D	106		434			540
BM83		1		1	1	3
ONTHS		1		1	1	3
SEBO 1(400)I		1				1
SEBOV(1x.75)		178		170	296	644
SEBO 1(800)I				1		1
SEBO 1(1000)I					1	1

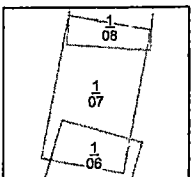
VantagePoint
EMPLOYEE OWNED





Sheet Name: 1-07
8 of 44 of the Project
Sheet 7 of 11 of the 1 Route
Project: DBRY CO
Exchange: De Berry
Work Order: VPS_DBRY_24
Layout By: JT
Staked By: TW
Mapped By: DB
Circuited By: KS
Tabbed By:
ROW:
County: Panola
Township:
Range:
Section:

1 inch : 200 Feet

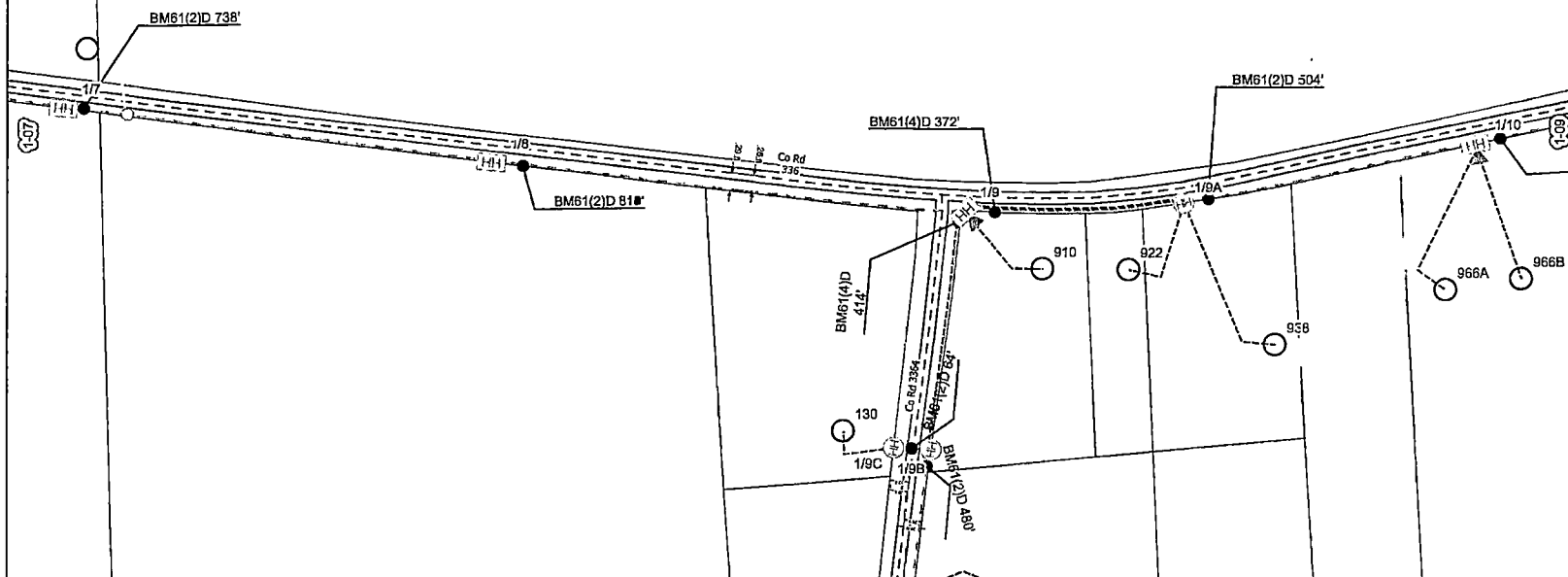


Description	1/6A	650A	650B	1/6B	659A	659B	659C	1/6	710	1/7	Quantity Used
BFO 288I	622							326		1,056	2,004
BFOV(1x1.5)W	622			70						1,056	1,748
BHF(13x24x12)T	1			1							2
BM61(2)D	622			70						1,056	1,748
BM83		1	1		1	1			1		6
ONTHS		1	1		1	1			1		6
SEBO 1(1000)I		1	1								2
SEBOV(1x.75)		494	640		248	204	398		350		2,272
SEBO 1(800)I					1	1					3
(COIL) BFO 288								120		120	240
BDO4								1			1
BFOV(3x1.5)WD								326			326
BHF(48R)								1		1	2
BM2(58)X8								1		1	2
BM51 8(100)I								1			1
BM53								1		1	2
BM55								1		1	2
BM61(4)D								326			326
HBFO(L)								1			1
HO1								8			8
SEBO 1(400)I									1		1

VantagePoint
EMPLOYEE OWNED



WARNING! GAS IN AREA



Sheet Name: 1-08

9 of 44 of the Project

Sheet 8 of 11 of the 1 Route

Project: DBRY CO

Exchange: De Berry

Work Order: VPS_DBRY_24

Layout By: JT

Staked By: TW

Mapped By: DB

Circuited By: KS

Tabbed By:

ROW:

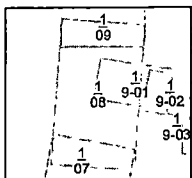
County: Panola

Township:

Range:

Section:

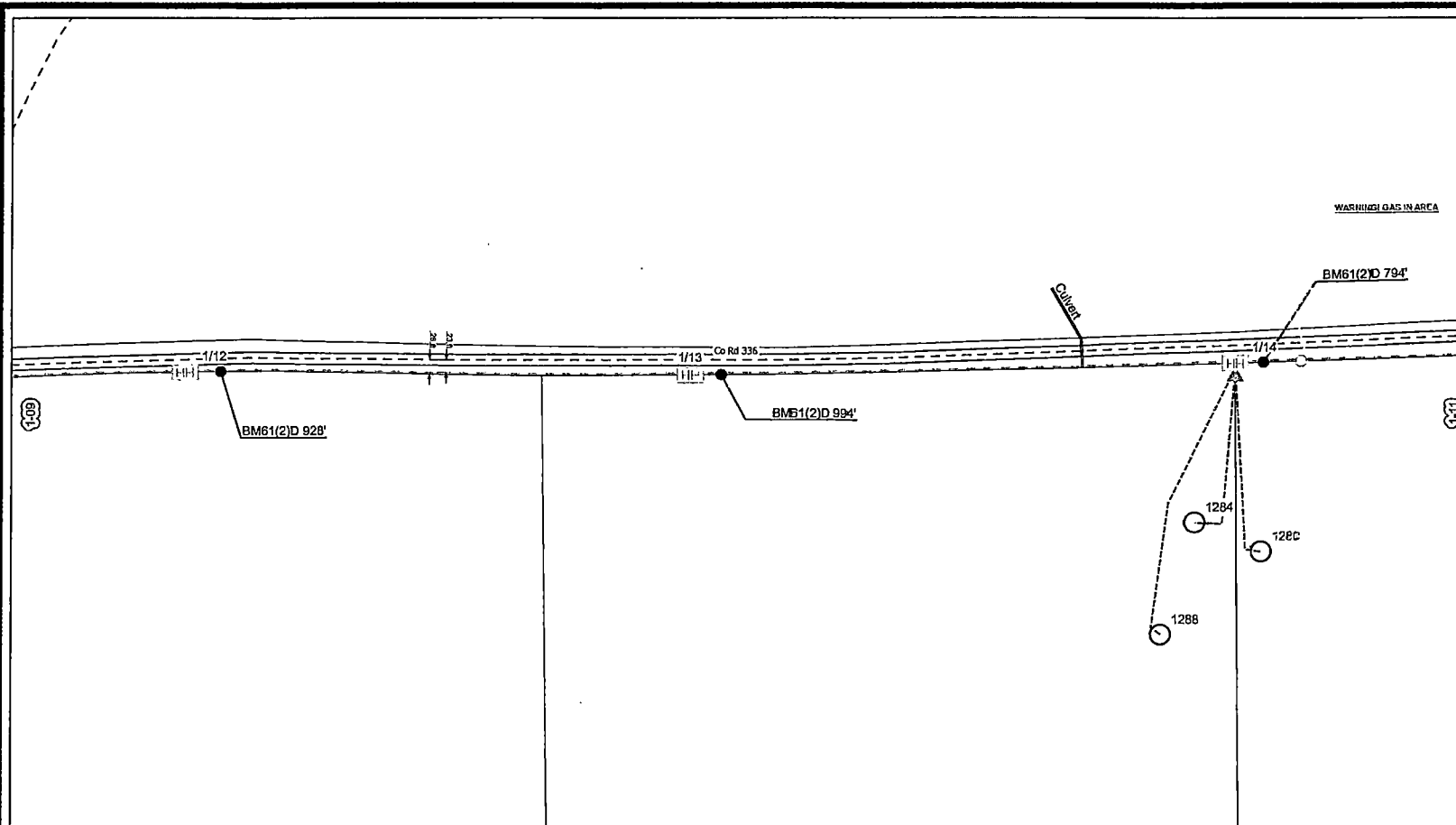
1 inch : 200 Feet



Description	1/8	1/9	910	1/9A	922	938	1/9C	966A	966B									Quantity Used
(COIL) BFO 288	120	120																360
BFO 288	738	810		372														2,424
BFOV(1x1.5)W	738	810																2,052
BHF(48R)	1	1																3
BM2(5/8X8)	1	1																3
BM53	1	1																3
BM55	1	1																3
BM56	1																	1
BM61(2)D	738	810																2,052
(TAIL) BFO 48		60																60
BDO4		1																1
BM51 8(100)		1																1
HBFO(L)		1																2
HO1		32																36
BM83			1			1	1		1	1								5
QNTHS			1			1	1		1	1								5
SEBO 1(300)			1						1	1								3
SEBOV(1x.75)			168			183	314		280	238								1,188
BFOV(12x1.5)WD				372														372
BHF(13x24x12)T				1														1
BM61(4)D				372														372
SEBO 1(600)					1													1

VantagePoint
EMPLOYEE OWNED





Sheet Name: 1-10

11 of 44 of the Project

Sheet 10 of 11 of the 1 Route

Project: DBRY CO

Exchange: De Berry

Work Order: VPS_DBRY_24

Layout By: JT

Staked By: TW

Mapped By: DB

Circuited By: KS

Tabbed By:

ROW:

County: Panola

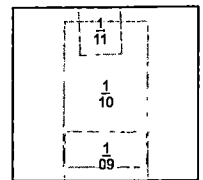
Township:

Range:

Section:

1 inch : 200 Feet

Description	1/13	1/14	1288	1284	1280	Quantity Used
(COIL) BFO 288	120	120				240
BFO 288i	928	994				1,922
BFOV(1x1.5)W	928	994				1,922
BHF(48R)	1	1				2
BM2(5/8)B	1	1				2
BM53	1	1				2
BM55	1	1				2
BM61(2)D	928	994				1,922
BDO3	1					1
BM51 4(100)I		1				1
HBFO(L)		1				1
UD1		4				4
BM83			1	1	1	3
ON7HS			1	1	1	3
SEBO 1(600)I			1			1
SEBOV(1x.75)			532	336	364	1,232
SEBO 1(400)I				1	1	2



VantagePoint
EMPLOYEE OWNED



WARNING: GAS IN AREA

BM6: (2) D 794'

Co Rd 336

1/14

1/15

1312

1320

Sheet Name: 1-11

12 of 44 of the Project

Sheet 11 of 11 of the 1 Route

Project: DBRY CO

Exchange: De Berry

Work Order: VPS_DBRY_24

Layout By: JT

Staked By: TW

Mapped By: DB

Circuited By: KS

Tabbed By:

ROW:

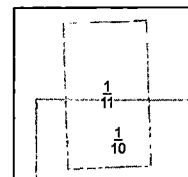
County: Panola

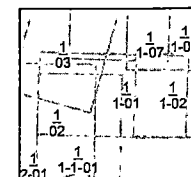

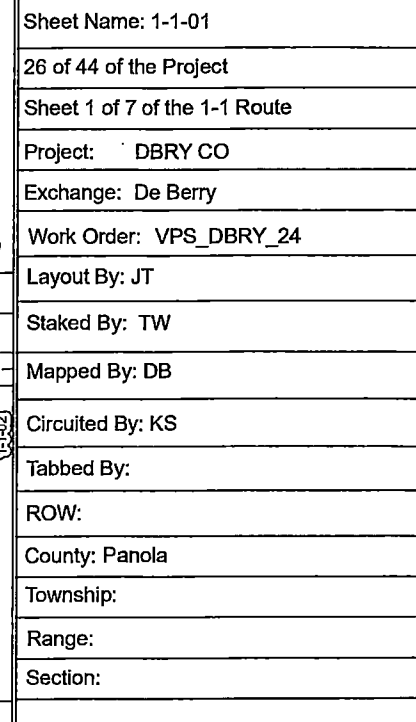
Township:

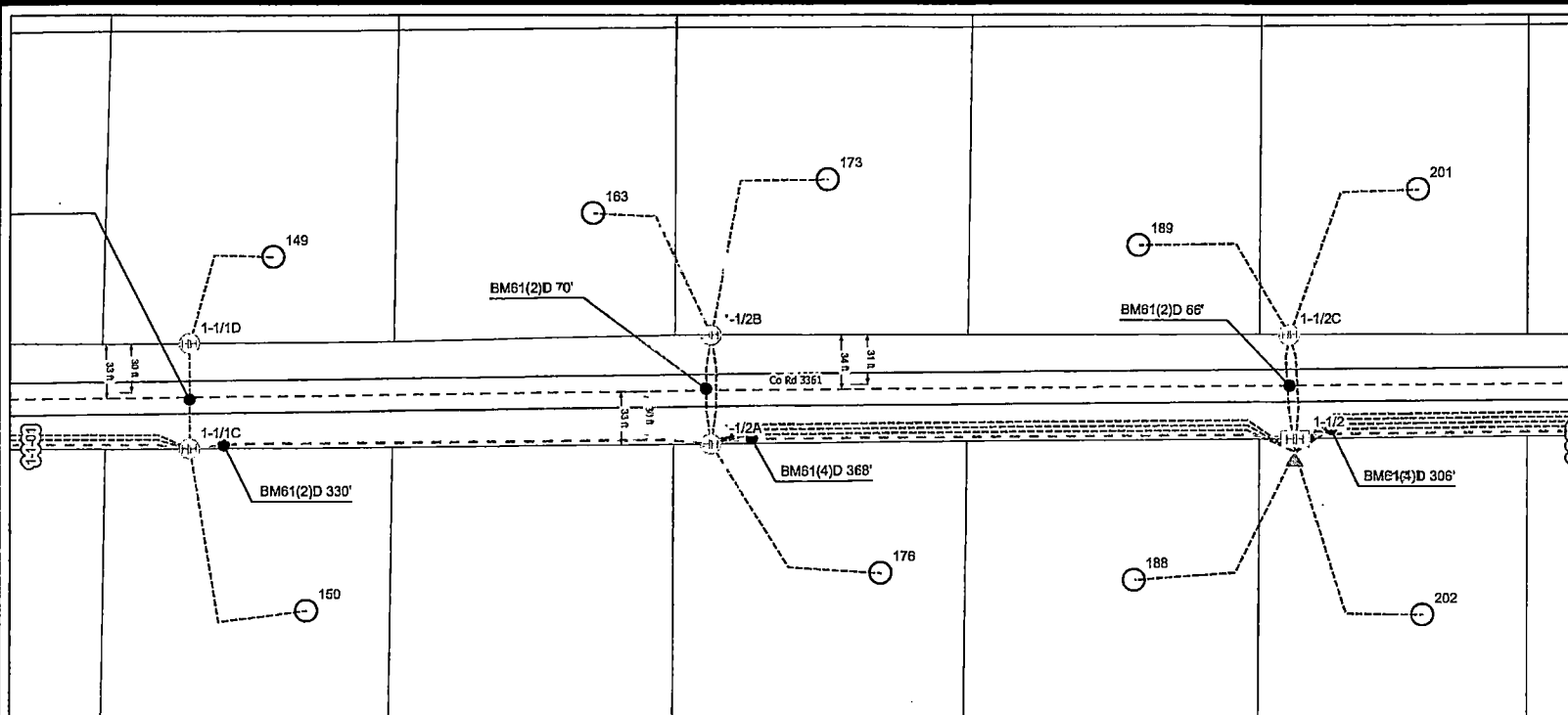
Range:

Section:

1 inch : 100 Feet

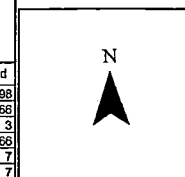
**VantagePoint**
EMPLOYEE OWNED[illegible]

**VantagePoint**
EMPLOYEE OWNED[illegible]



Sheet Name: 1-1-02
27 of 44 of the Project
Sheet 2 of 7 of the 1-1 Route
Project: DBRY CO
Exchange: De Berry
Work Order: VPS_DBRY_24
Layout By: JT
Staked By: TW
Mapped By: DB
Circuited By: KS
Tabbed By:
ROW:
County: Panola
Township:
Range:
Section:

1 inch : 75 Feet

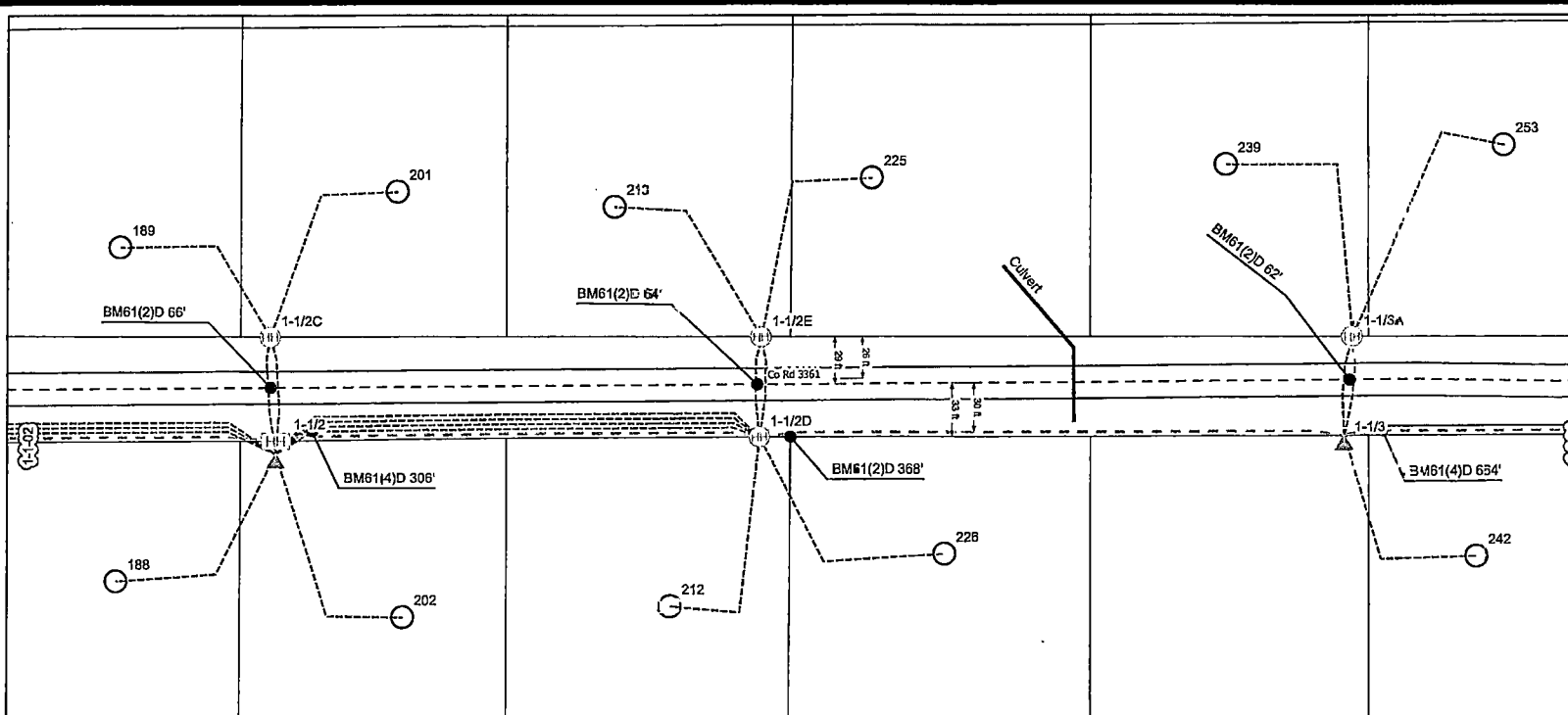


1-07	1-08	1-05
1-01	1-02	1-03

Description	1-1/2A	176	1-1/2B	163	173	1-1/2	183	202	1-1/2C	189	201	Quantity Used
BFO 288I	330					368						698
BFOV(1x1.5)W	330		70						66			468
BHF(13x24x12)T	1		1						1			3
BM61(2)D	330		70						66			468
BM63		1		1	5		1	1		1	1	7
ONTHS		1		1	5		1	1		1	1	7
SEBO 1(600)I		1										1
SEBOV(1x.75)		162		122	156		150	156		123	148	1,010
SEBO 1(800)I				1	5							2
(COIL) BFO 288						120						120
BDO4						1						1
BFOV(2x1.5)WD						368						368
BHF(48R)						1						1
BM2(5/8)B						1						1
BM51 12(100)I						1						1
BM53						1						1
BM55						1						1
BM61(4)D						368						368
HPFOIL						1						1
HO1						12						12
SEBO 1(300)I							1	1		1	1	4

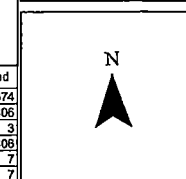
VantagePoint
EMPLOYEE OWNED





Sheet Name: 1-1-03
28 of 44 of the Project
Sheet 3 of 7 of the 1-1 Route
Project: DBRY CO
Exchange: De Berry
Work Order: VPS_DBRY_24
Layout By: JT
Staked By: TW
Mapped By: DB
Circuited By: KS
Tabbed By:
ROW:
County: Panola
Township:
Range:
Section:

1 inch : 75 Feet

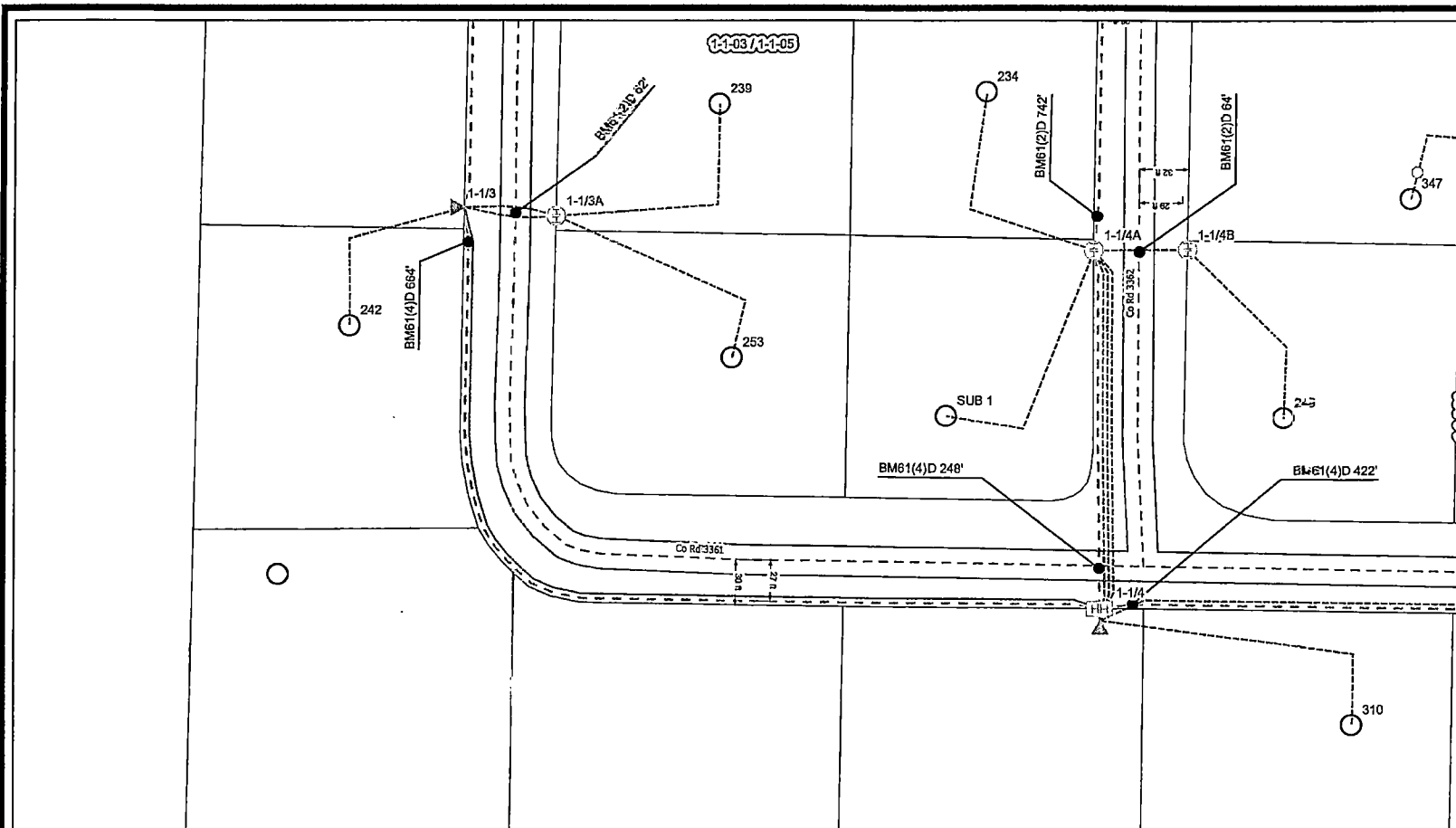


1-06	1-05	1-04
1-02	1-03	1-04

Description	1-1/2D	212	226	1-1/2E	213	225	1-1/2F	242	1-1/3A	239	253	Quantity Used
BFO 288I	306											874
BFOV(2x1.5)WD	306											306
BHF(13x24x12)T	1			1					1			3
BM61(4)D	306											306
BM83		1	1		1	1		1		1	1	7
ONTHS		1	1		1	1		1		1	1	7
SEBO 1(500)I		1	1									2
SEBOV(1x.75)		158	165		138	152		144		180	182	1,118
BFOV(1x1.5)W				64			568		62			494
BM61(2)D				64			568		62			494
SEBO 1(600)I					1	1						2
BDO3							1					1
BM2(5/8)(8)							1					1
BM51 4(600)I							1					1
SEBO 1(300)I								1		1	1	3

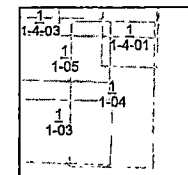
VantagePoint
EMPLOYEE OWNED





Sheet Name: 1-1-04
29 of 44 of the Project
Sheet 4 of 7 of the 1-1 Route
Project: DBRY CO
Exchange: De Berry
Work Order: VPS_DBRY_24
Layout By: JT
Staked By: TW
Mapped By: DB
Circuited By: KS
Tabbed By:
ROW:
County: Panola
Township:
Range:
Section:

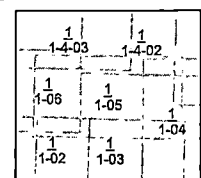

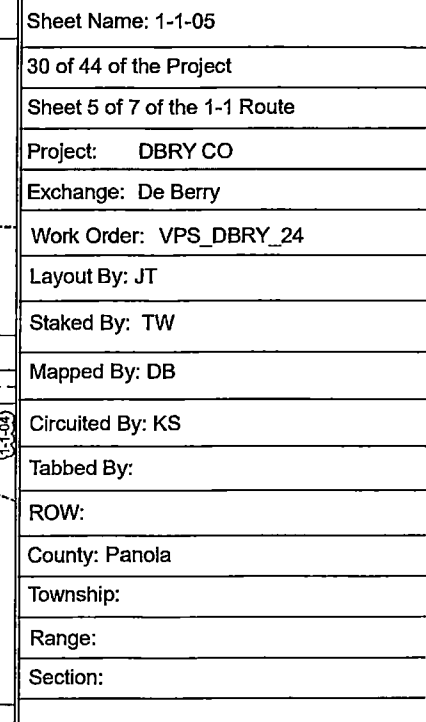
1 inch : 75 Feet

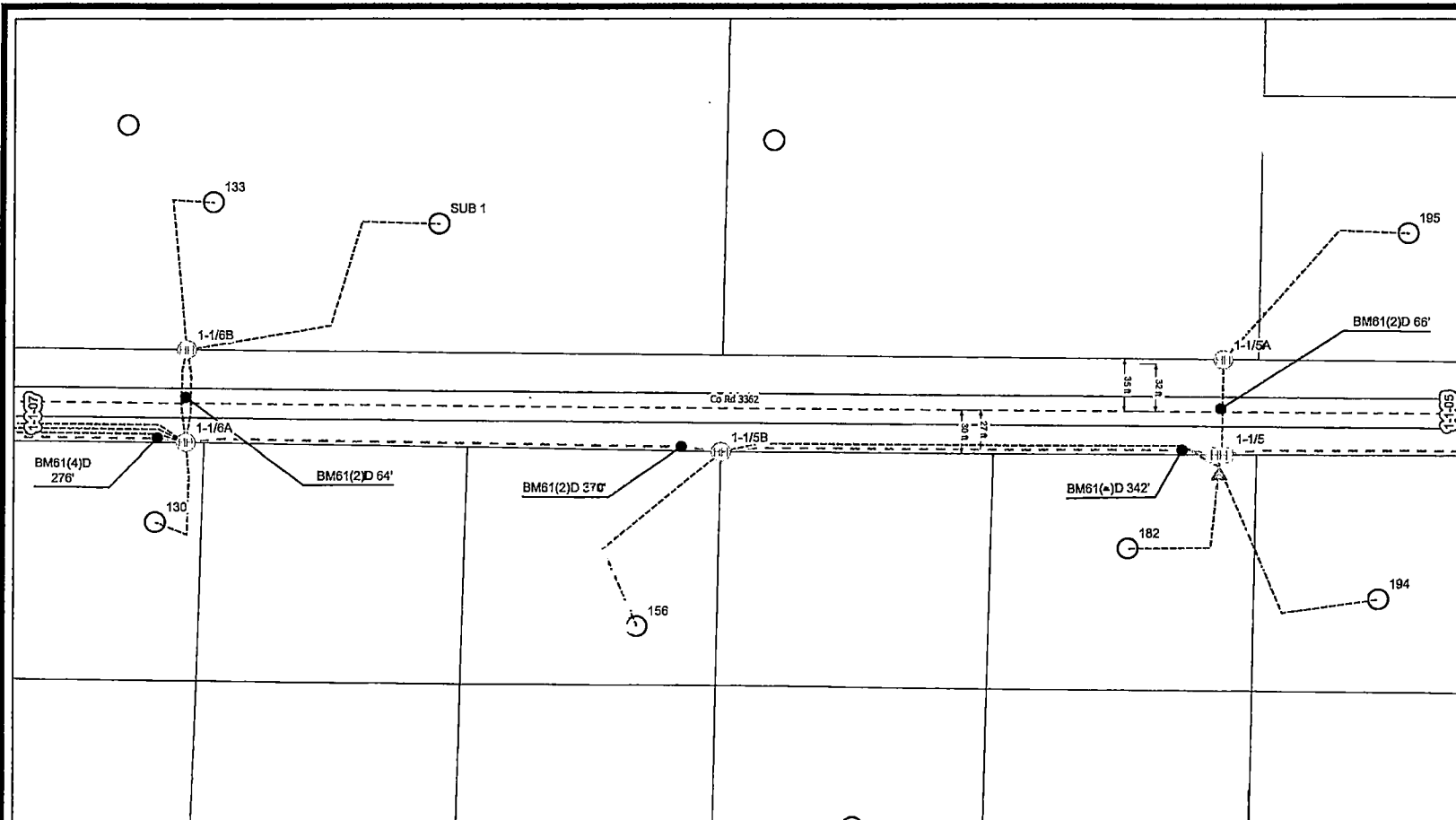


Description	1-1/4	310	1-1/4A	SUB 1	234	1-1/4B	243													Quantity Used
(COIL) BFO 288	120																			120
(TAIL) BFO 48	60																			60
BDO4	1																			1
BFO 288I	684			248																912
BFOV(2x1.5)WD	684			248																912
BHF(48R)	1																			1
BM2(5/8)8	1																			1
BM51 8(100)I	1																			1
BM53	1																			1
BM55	1																			1
BM61(4)D	684			248																912
HBFQ(L)	1																			1
HO1	20																			20
BM83		1			1															4
ONTHS		1			1															4
SEBO 1(300)I		1																		1
SEBOV(1x.75)		222		188	170		142													722
BHF(13x24x12)T			1			1														2
SEBO 1(600)I					1															3
BFOV(1x1.5)W							64													64
BM61(2)D							64													64

VantagePoint
EMPLOYEE OWNED

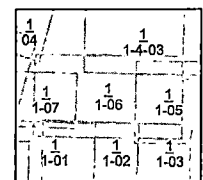
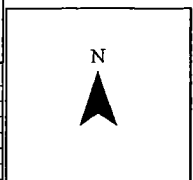






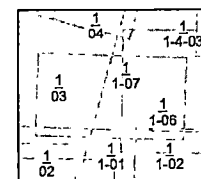

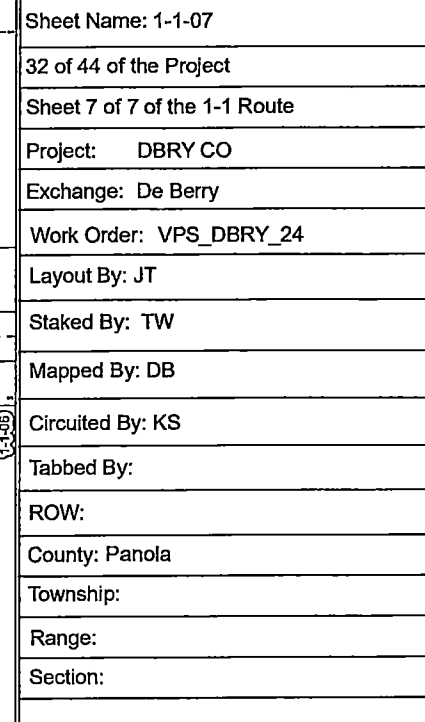
Sheet Name: 1-1-06
31 of 44 of the Project
Sheet 6 of 7 of the 1-1 Route
Project: DBRY CO
Exchange: De Berry
Work Order: VPS_DBRY_24
Layout By: JT
Staked By: TW
Mapped By: DB
Circuited By: KS
Tabbed By:
ROW:
County: Panola
Township:
Range:
Section:

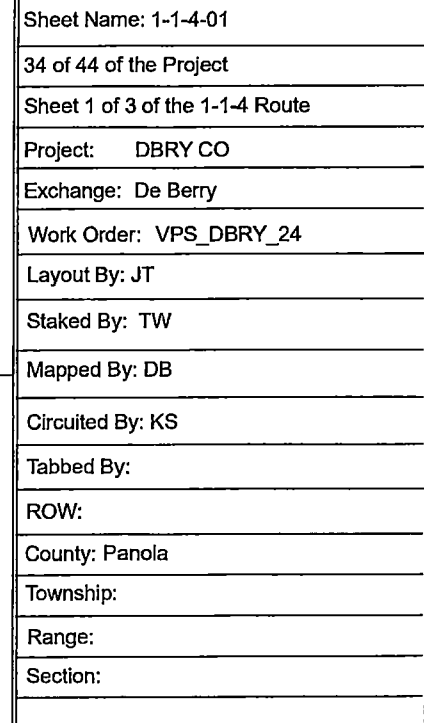
1 inch : 75 Feet



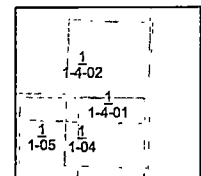
Description	1-1/5B	156	1-1/5A	130	1-1/6B	SUB 1	133													Quantity Used
BFO 288I	342		370																	712
BFOV(2x1.5)WD	342																			342
BHF(13x24x12)T	1		1			1														3
BM61(4)D	342																			342
BM83		1		1		1	1													4
ONTHS		1		1		1	1													4
SEBO 1(600)I		1				1														2
SEBOV(1x.75)		164		88		230	12													614
BFOV(1x1.5)W			370		63															434
BM61(2)D			370		63															434
SEBO 1(400)I				1																1
SEBO 1(600)I							1													1



**VantagePoint**
EMPLOYEE OWNED[illegible]



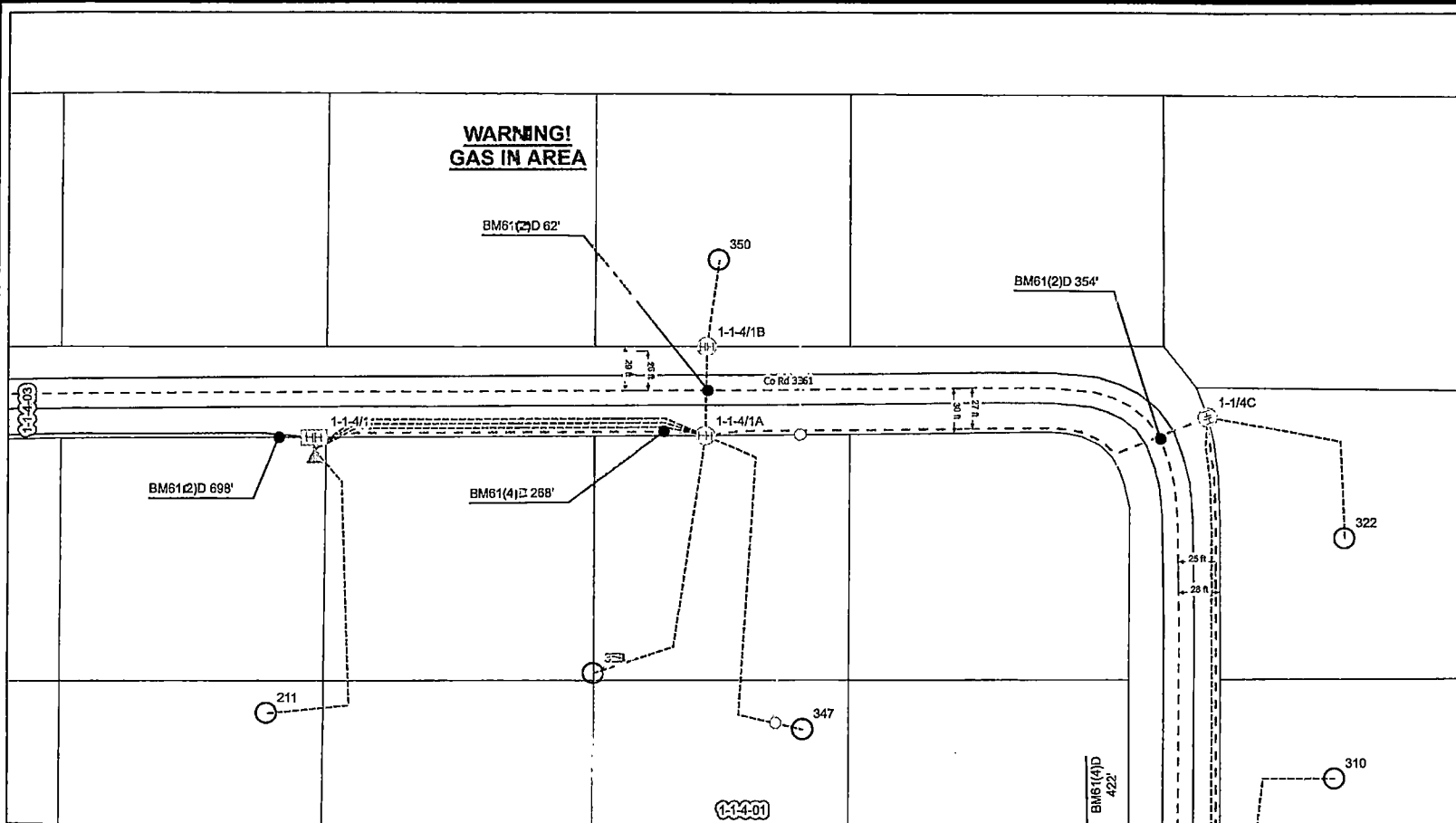
➤



VantagePoint
EMPLOYEE OWNED

[illegible]

**WARNING!
GAS IN AREA**



Sheet Name: 1-1-4-02

35 of 44 of the Project

Sheet 2 of 3 of the 1-1-4 Route

Project: DBRY CO

Exchange: De Berry

Work Order: VPS_DBRY_24

Layout By: JT

Staked By: TW

Mapped By: DB

Circuited By: KS

Tabbed By:

ROW:

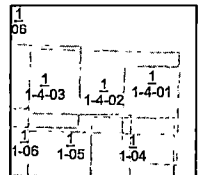
County: Panola

Township:

Range:

Section:

1 inch : 75 Feet



Description	1-1-4/1A	347	359	1-1-4/1B	350	1-1-4/1	2	Quantity Used
BFO 48I	354					268		622
BFOV(1x1.5)W	354			62				416
BHF(13x24x12)T	1			1				2
BM56	1	1						2
BM61(2)D	354			62				416
BM53		1	1		1		1	4
QWTHS		1	1		1		1	4
SEBO 1(600)		1						1
SEBOV(1x.75)		260	204		60			784
SEBO 1(600)			1					1
SEBO 1(600)					1			1
(TAIL) BFO 48						60		1
BD04						1		60
BFOV(2x1.5)WD						1		1
BHF(48R)						268		268
BM2(5/8)X8						1		1
BM51 B(100)						1		1
BM53						1		1
BM55						1		1
BM61(4)D						268		268
HBFO(S)						1		1
HD1						12		12

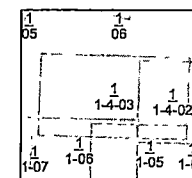
VantagePoint
EMPLOYEE OWNED

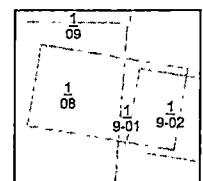

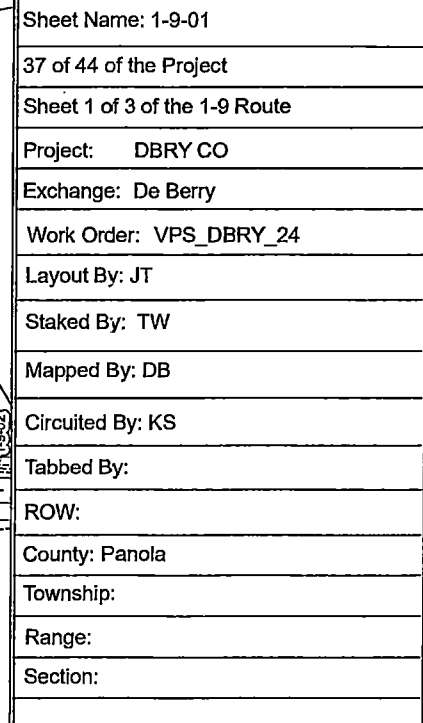


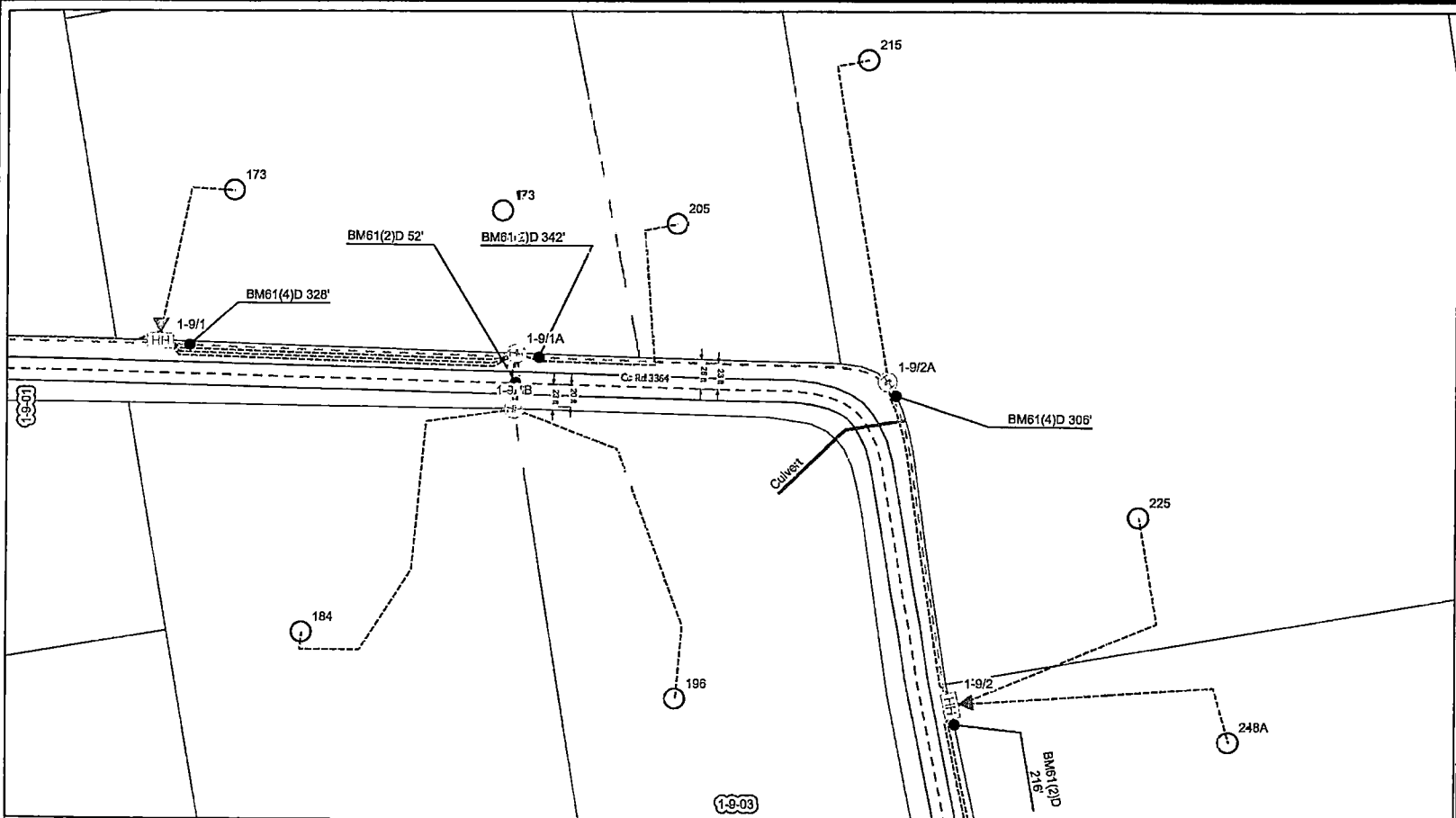


Section:

N

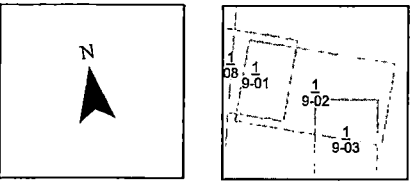
**VantagePoint**
EMPLOYEE OWNED[illegible]

**VantagePoint**
EMPLOYEE OWNED[illegible]



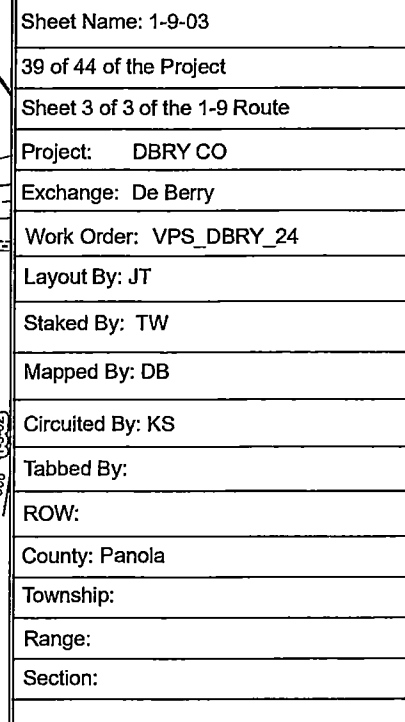
Sheet Name: 1-9-02
38 of 44 of the Project
Sheet 2 of 3 of the 1-9 Route
Project: DBRY CO
Exchange: De Berry
Work Order: VPS_DBRY_24
Layout By: JT
Staked By: TW
Mapped By: DB
Circuited By: KS
Tabbed By:
ROW:
County: Panola
Township:
Range:
Section:

1 inch : 100 Feet

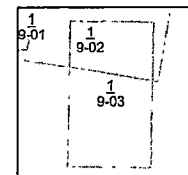


Description	1-9/1A	205	1-9/1B	184	196	1-9/2A	215	1-9/2	225	248A	Quantity Used
BFO 48I	328					342		306			976
BFOV(2x1.5)WD	328							306			634
BHF(13x24x12)T	1		1			1					3
BM61(4)D	328							306			634
BM63		1		1	1				1	1	6
ONTHS		1		1	1				1	1	6
SEBO 1(800)		1		1	1						4
SEBOV(1x.75)		1		1	1						4
BFOV(1x1.5)W		282		378	342		324		284	284	1,904
BM61(2)D			52			342					394
(TAIL) BFO 48			52			342					394
BDO4								60			60
BHF(48R)								1			1
BM2(5/8X8)								1			1
BM51 8(100)								1			1
BM53								1			1
BM55								1			1
HBFO(S)								1			1
HO1								8			8
SEBO 1(400)									1	1	2





➤



VantagePoint

[illegible]

**NOTICE OF PROPOSED INSTALLATION
PIPELINE AND/OR UTILITY LINES**

TO: THE PANOLA COUNTY COMMISSIONER'S COURT

c/o

PANOLA COUNTY ROAD & BRIDGE DEPARTMENT, CARTHAGE, TEXAS

Formal notice is hereby given that:

Eastex Telephone Cooperative, Inc. proposes to place a
(COMPANY NAME)

1.25" conduit for fiber optic cable line within the Right-of-Way
(PIPE SIZE)

of County Road: 328, 334, 3333, 3341, and 3342 as follows:
(NUMBER OF ROAD)

The proposed pipeline will cross under the indicated roads on the attached sheet.
Installation shall be made by boring a total length of 16,582' line in Panola County.

The location and description of the proposed line and appurtenances is more fully shown by the copies of the drawings attached to this notice. The line will be constructed and maintained on the County Right-of-Way as directed by the County Commissioners in accordance with current Panola County Specifications.

Construction of this line will begin on or after the 2nd day of
December 2024.

FIRM: Eastex Telephone Co-Op
BY: Pam Taylor
TITLE: Waskom Area Manager
ADDRESS: 705 Spur 156
Waskom TX 75162
PHONE: (903) 687-3600

APPROVAL

December 17, 2024

TO: Eastex Telephone Cooperative, Inc.
Attn: Dane Loyd
705 Spur 156
Waskom, Tx. 75692

RE: **County Roads #328, #334, #3333, #3341, & #3342**

The Panola County Commissioners' Court offers no objection to the location on the right of way of your proposed **1.25" conduit for fiber optic cable lines** within the right-of-way of **County Roads #328, #334, #3333, #3341, & #3342** as shown by accompanying drawings and notice except as noted below.

It is expressly understood that the County Commissioners' Court does not purpose hereby, to grant any right, claim, title or easement in or upon this county road. It is further understood that in the future should for any reason the county need to work, improve, relocate, widen, increase, add to, or in any manner change the structure of this right-of-way, any required relocation of said lines shall be at the sole expense of owner.

All work on the county right-of-way shall be performed in accordance with the county instructions. The installations shall not damage any part of the road and adequate provisions must be made to cause minimum inconvenience to traffic and adjacent owners. Special specifications for placing this line are as follows:

1. All lines are to be installed a minimum of 36 inches below the flow line of the adjacent drainage or barrow ditch.
2. All excavation within the right-of-way and not under surfacing shall be backfilled by tamping in 6 inch horizontal layers. All surplus material shall be removed from the right-of-way and the excavation finished flush with surrounding natural ground.
3. Lines crossing under surfaced roads and under surfacing cross roads within the right-of-way shall be placed by boring. Boring shall extend from crown line to crown line. Gravity from sewer lines under roadways shall be cast iron pipe.
4. All lines, where practicable, shall be located to cross roadbed at approximately right angles thereto. No lines are to be installed under or within 50 feet of either end of any bridge. No lines shall be placed in any culvert or within 10 feet of the closest point of same.

5. Parallel line will be installed as near the right-of-way lines as is possible and no parallel line will be installed in the roadbed or between the drainage ditch and the roadbed without special permission of the Panola County Commissioners' Court.
6. Operations along roadbeds shall be performed in such manner that all excavated material be kept off the pavement at all times, as well as all operating equipment and materials. No equipment or installation procedures will be used which will damage any road surface or structures. The cost of any repairs to road surface, roadbed, structures or other right-of-way features as a direct result of this installation will be borne by the owner of this line.
7. Barricades, warning signs, lights, and flag man(men) when necessary shall be provided by the contractor or owner. One-half (1/2) of the traveled portion of the road must be open at all times.

Approved: _____

Rodger & McFane

COUNTY JUDGE

COMMISSIONERS:

Precinct #1	Billy Alexander
Precinct #2	David A. Cole
Precinct #3	Craig M. Lawless
Precinct #4	Dale LaGrone

Eastex DeBerry Rural 2024 FTTP Construction Sheets

Cover Sheet

Sheet: 1 of 1

Project: DBRY CAB-3

Exchange: De Berry

Work Order: VPS_DBRY_24

Layout By: JT

Staked By: DB

Mapped By: DB

Circuited By: KS

Tabbed By:

ROW:

GENERAL SYMBOLOGY

	A/01 Fiber Pedestal with Post		Proposed Buried Duct		Compass
	A/01 Fiber Pedestal		Garage or Out Building		Dimensioning
	XXX Existing Pedestal		Stationing		Down Guy
	HH Existing HH		Culvert / Bridge		Snow Shoe
	1/1 Hand Hole (Size In Recap)		Rail Road		State Highway Symbol
	XXX ? House with Address		Natural Gas		Interstate Highway Symbol
	LCC/7 Local Convergence Cabinet		Splice Pnt/Stack Coil		Construction Note
	CO Central Office		MST Designator		Parcel Boundary
	3000/P1 Power Pole		Proposed Buried Fiber Mainline		BM61
	1/1A Flower Pot or Pull Box (Size In recap)		Proposed Aerial Fiber Mainline		BM53
	A/MH1 Fiber Manhole (Size In Recap)		Existing Fiber		BM56
	A/P1 Telephone Pole		Buried Fiber Service Drop		MST Tail
	XXX Remote Office		Aerial Fiber Service Drop		

GENERAL NOTES:

All Roads Crossings Are to be Bored A Min. Depth of 48" Below Road.
All Ditch Crossings to 60" Below Bottom of Ditch.
All State & County Highways Will Be Plowed At A Min. of 48" Deep.
Please See The Associated Railroad Permit For Profile And Details on Railroad Crossings.

PROJECT SPECIFIC NOTES:

All Main Line coils to be 120'
All Taps and Drops to have 60' tails

OSP Fielding Lead-
OSP CAD Lead-
OSP ROW Lead-
OSP Project Manager-
Date Released for Construction-
Date of Construction Completed-

Proposed DBRY CAB-3

WO: VPS_DBRY_24
Exch: De Berry
Route: CAB, 1, 2, 4
ROW: Public
County: Panola

As Prepared By

VantagePoint
EMPLOYEE OWNED

Eastex
Telephone
Cooperative, Inc.

Date: 11/1/2024 Time: 12:29 PM

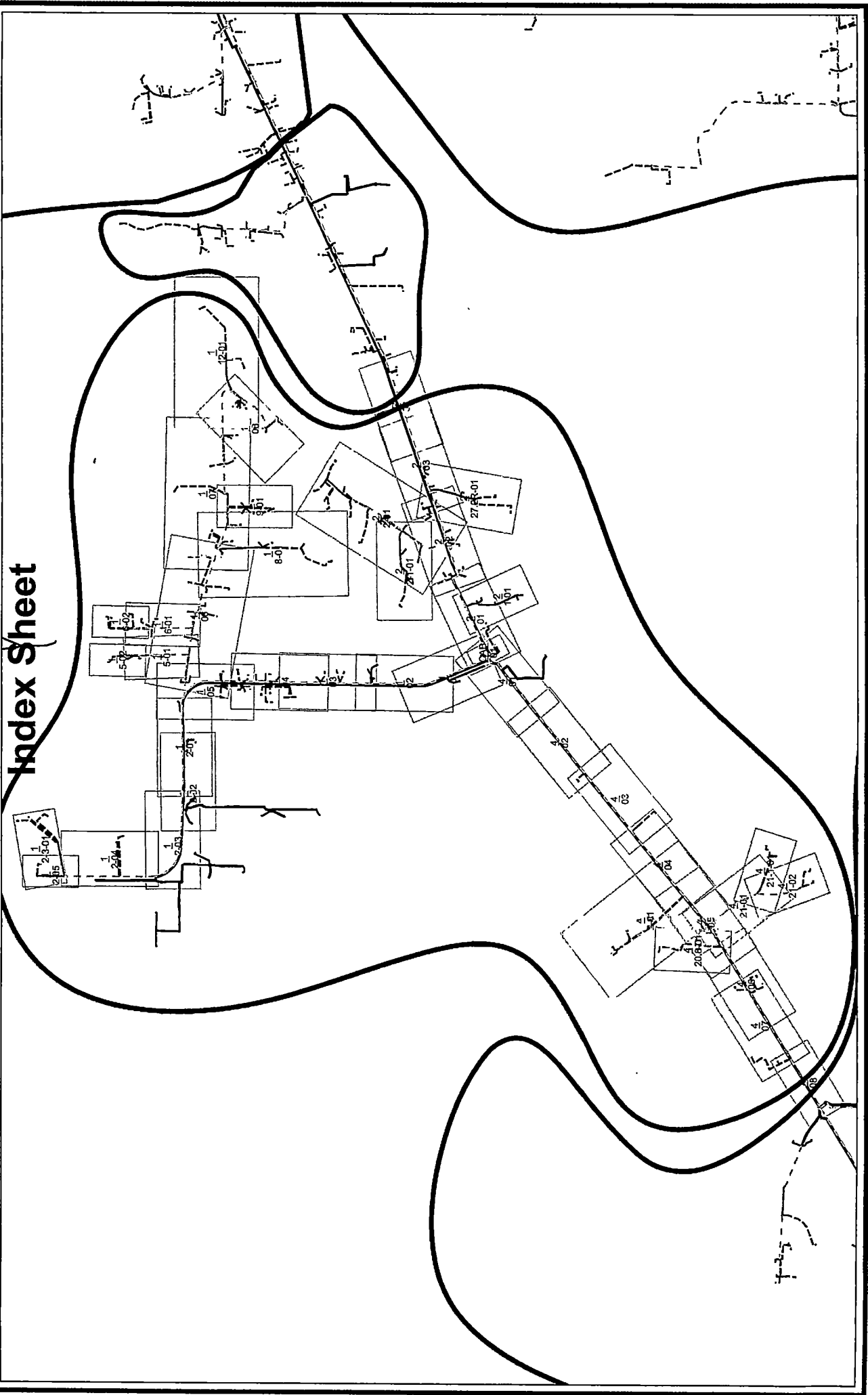
Unit Summary

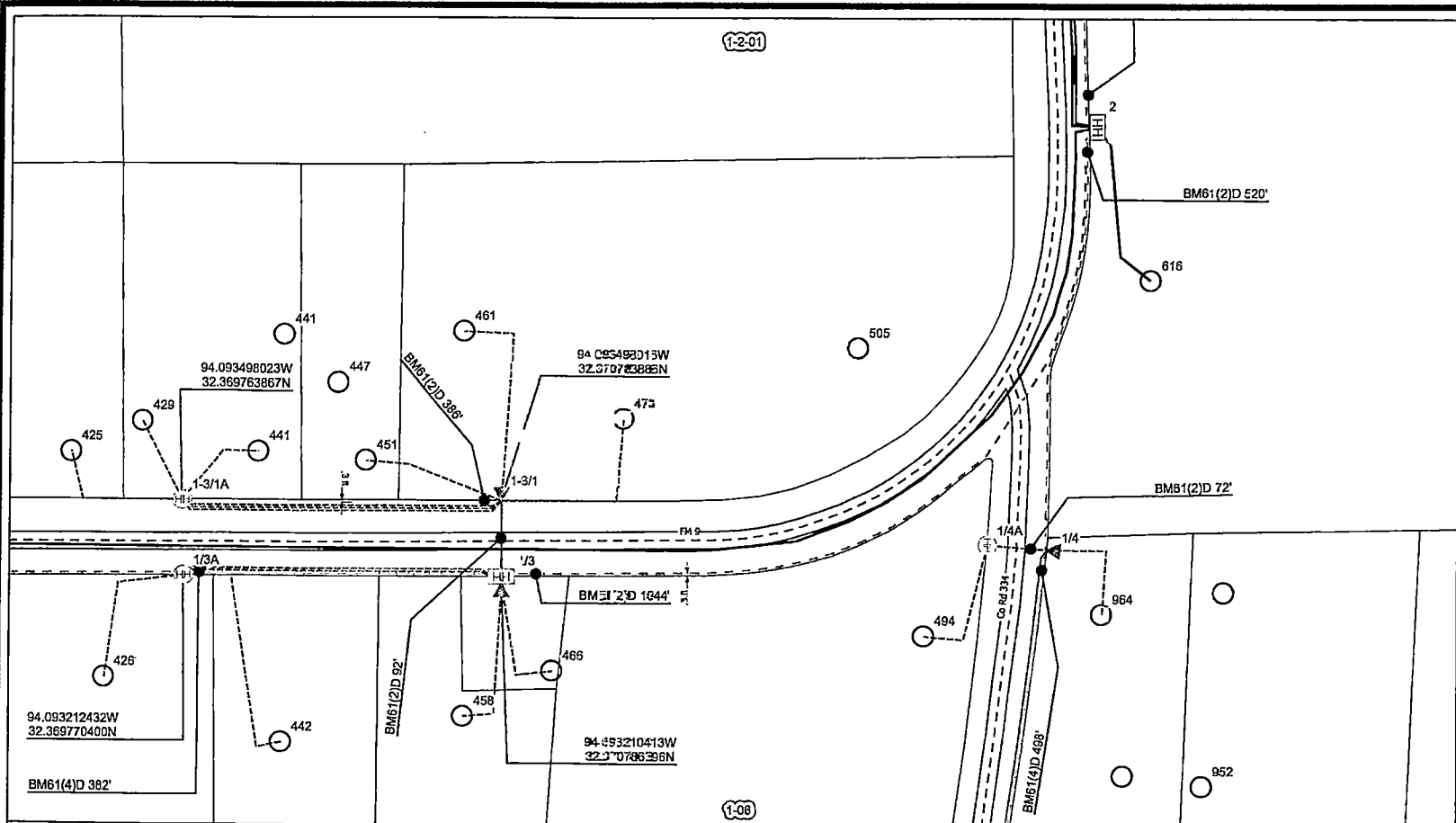
11/1/2024

Project: DBRY CAB-3

Description	Part Number	Account Code	Preferred Vendor	Total Waste	Total Used	Total Order
(COIL) BFO 288			VPS Units	0	3,720	3,720
(COIL) BFO 48			VPS Units	0	720	720
(TAIL) BFO 288			VPS Units	0	480	480
(TAIL) BFO 48			VPS Units	0	960	960
BDO3				0	28	28
BDO4				0	16	16
BDSO (576)(48)			VPS Units	0	1	1
BFO 288I				0	31,874	31,874
BFO 48I				0	13,250	13,250
BFOV(1x1.5)W				0	41,890	41,890
BFOV(2x1.5)WD				0	12,414	12,414
BFOV(3x1.5)WD				0	510	510
BHF(13x24x12)T				0	20	20
BHF(48R)				0	54	54
BM2(5/8)(8)			VPS Units	0	22	22
BM51 4(100)I				0	44	44
BM51 4(1000)I				0	13	13
BM51 4(300)I				0	2	2
BM51 4(500)I				0	5	5
BM51 4(800)I				0	2	2
BM51 8(100)I				0	6	6
BM51 8(1000)I				0	11	11
BM51 8(300)I				0	1	1
BM51 8(500)I				0	2	2
BM51 8(800)I				0	1	1
BM53			VPS Units	0	24	24
BM55			VPS Units	0	24	24
BM56			VPS Units	0	50	50
BM61(2)D			VPS Units	0	41,646	41,646
BM61(4)D			VPS Units	0	12,856	12,856
BM83			VPS Units	0	137	137
E(BFO 144)				0	9,273	9,273
E(BFO 48)				0	13,917	13,917
E(BFO 8)				0	1,297	1,297
HBFO(L)			VPS Units	0	18	18
HBFO(M)			VPS Units	0	4	4
HBFO(S)			VPS Units	0	12	12
HOT			VPS Units	0	448	448
ONTHS			VPS Units	0	137	137
SEBO 1(1000)I				0	7	7
SEBO 1(1200)I				0	5	5
SEBO 1(300)I				0	41	41
SEBO 1(400)I				0	18	18
SEBO 1(500)I				0	15	15
SEBO 1(600)I				0	19	19
SEBO 1(800)I				0	27	27
SEBO 1I				0	7,704	7,704
SEBOV(1x.75)				0	37,754	37,754
W BHF			VPS Units	0	16	16

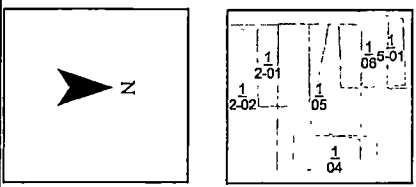
Index Sheet





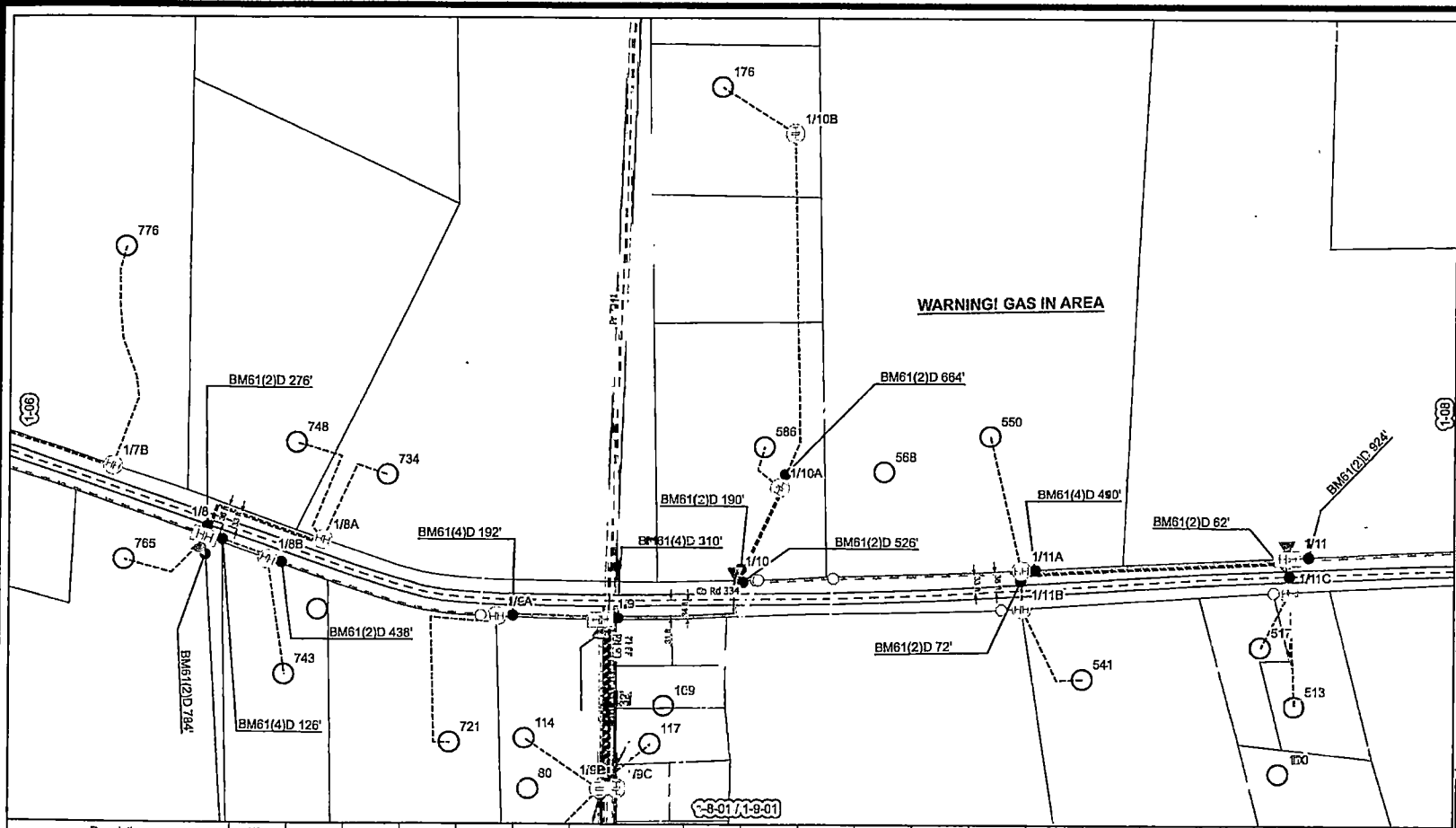
Sheet Name: 1-05
6 of 43 of the Project
Sheet 5 of 8 of the 1 Route
Project: DBRY CAB-3
Exchange: DeBerry
Work Order: VPS_DBRY_24
Layout By: JT
Staked By: DB
Mapped By: DB
Circuited By: KS
Tabbed By:
ROW:
County: Panola
Township:
Range:
Section:

1 inch : 130 Feet



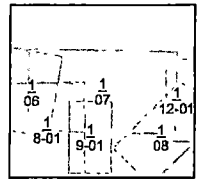
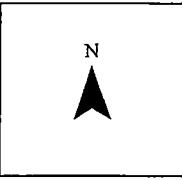
Description	1/3	458	466	1-3/1	473	481	45	1-3/1A	441	429	425	2	1/4	964	1/4A	94	Quantity Used
(COIL) BFO 288	120											120					240
BDO4	1																2
BFO 288	382											1,044	520				1,948
BFOV(2x1.5)WD	382																382
BHF(48R)	1																1
BM2(58X8)	1																3
BM51 8(100)	1																1
BM53	1																1
BM55	1																1
BM61(4)D	382																382
HBFO(L)	1																2
HO1	16											48					64
BM83		1	1		1	1	1		1	1	1			1		1	10
ONTHS		1	1		1	1	1		1	1	1			1		1	10
SEBO 1(300)		1	1		1	1	1		1	1	1			1		1	5
SEBOV(1x.75)		202	162		238	262	72		120	108	160			148		164	1,758
BFOV(1x1.5)W				82				386				1,044	520		72		2,114
BM51 8(300)				1													1
BM61(2)D				92				386				1,044	520		72		2,114
SEBO 1(400)					1	1											2
BHF(13x24x12)T									1						1		2
SEBO 1(600)										1							3





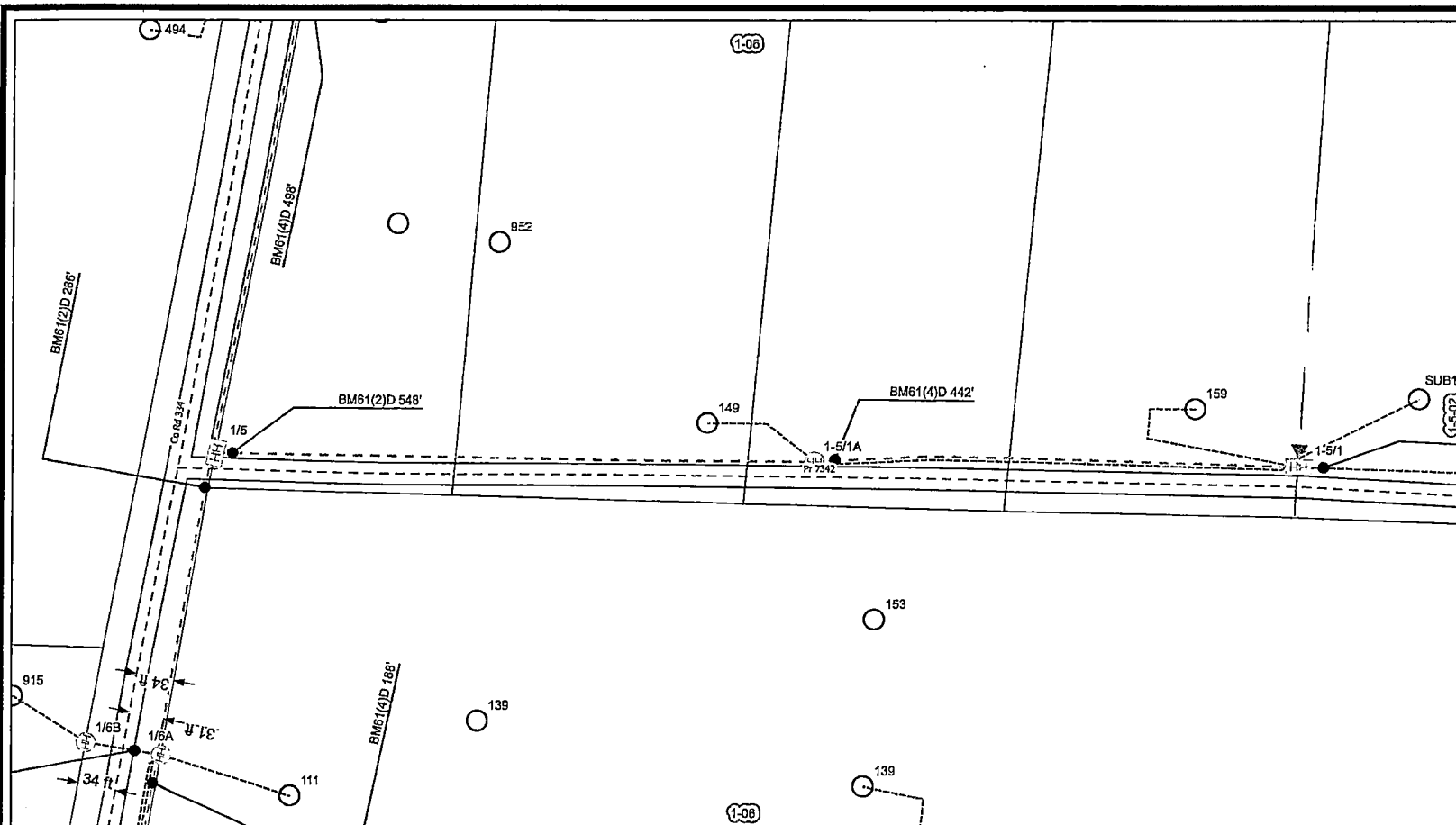
Sheet Name: 1-07
8 of 43 of the Project
Sheet 7 of 8 of the 1 Route
Project: DBRY CAB-3
Exchange: DeBerry
Work Order: VPS_DBRY_24
Layout By: JT
Staked By: DB
Mapped By: DB
Circuited By: KS
Tabbed By:
ROW:
County: Panola
Township:
Range:
Section:

1 inch : 200 Feet



Description	1/8A	748	734	1/8B	743	1/9A	72	1/9	1/10	1/10A	586	1/10B	176	1/11A	550	1/11B	541	1/11	1/11C	517	Quantity Used
BFOV(1x1.5)W	276					438				190		664	176	526		72			52		2,228
BHF(13x24x12)T	1			1		1				1		1		1		1			1		8
BM61(2)D	276					438				190		664	176	526		72			52		2,228
CNTHS		1	1		1						1		1		1		1			1	9
SEBO 1(600)H		1	1		1						1		1		1		1			1	9
SEBOV(1x.75)		1	1		1						1		1		1		1			1	9
BFO 288		260	214		216		338				96		160		296		196			108	1,934
BFOV(2x1.5)WD					126		438		192	310				526					490		2,082
BM61(4)D					126				192	310									490		1,118
SEBO 1(400)H					126				192	310									490		1,118
BM56						1															1
SEBO 1(600)H						1								3		1			1		7
(COIL) BFO 288							1								1						2
BDO4								120											120		240
BHF(48R)									1										1		2
BM2(58)(8)									1										1		2
BM51 8(100)H									1										1		3
BM53									1										1		2
BM55									1										1		2
HBFO(L)									1										1		2
HO1								12											8		20





Description	1-5/1A	149	1-5/1	159	SUB1															Quantity Used
BFO 481	548		442																	990
BFOV(1x1.5)W	548																			548
BHF(13x24x12)T	1																			1
BM61(2)D	548																			548
BM83		1		1	1															3
ONTHS		1		1	1															3
SEBO 1(600)I		1																		1
SEBOV(1x.75)		110		210	128															448
(TAIL) BFO 48			60																	60
BDO4			1																	1
BFOV(2x1.5)WD			442																	442
BHF(48R)			1																	1
BM2(58)O			1																	1
BM51 8(100)I			1																	1
BM53			1																	1
BM55			1																	1
BM61(4)D			442																	442
HBFO(S)			1																	1
HO1			8																	8
SEBO 1(300)I				1	1															2

Sheet Name: 1-5-01

16 of 43 of the Project

Sheet 1 of 2 of the 1-5 Route

Project: DBRY CAB-3

Exchange: DeBerry

Work Order: VPS_DBRY_24

Layout By: JT

Staked By: DB

Mapped By: DB

Circuited By: KS

Tabbed By:

ROW:

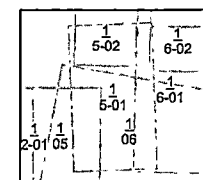
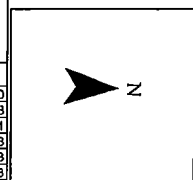
County: Panola

Township:

Range:

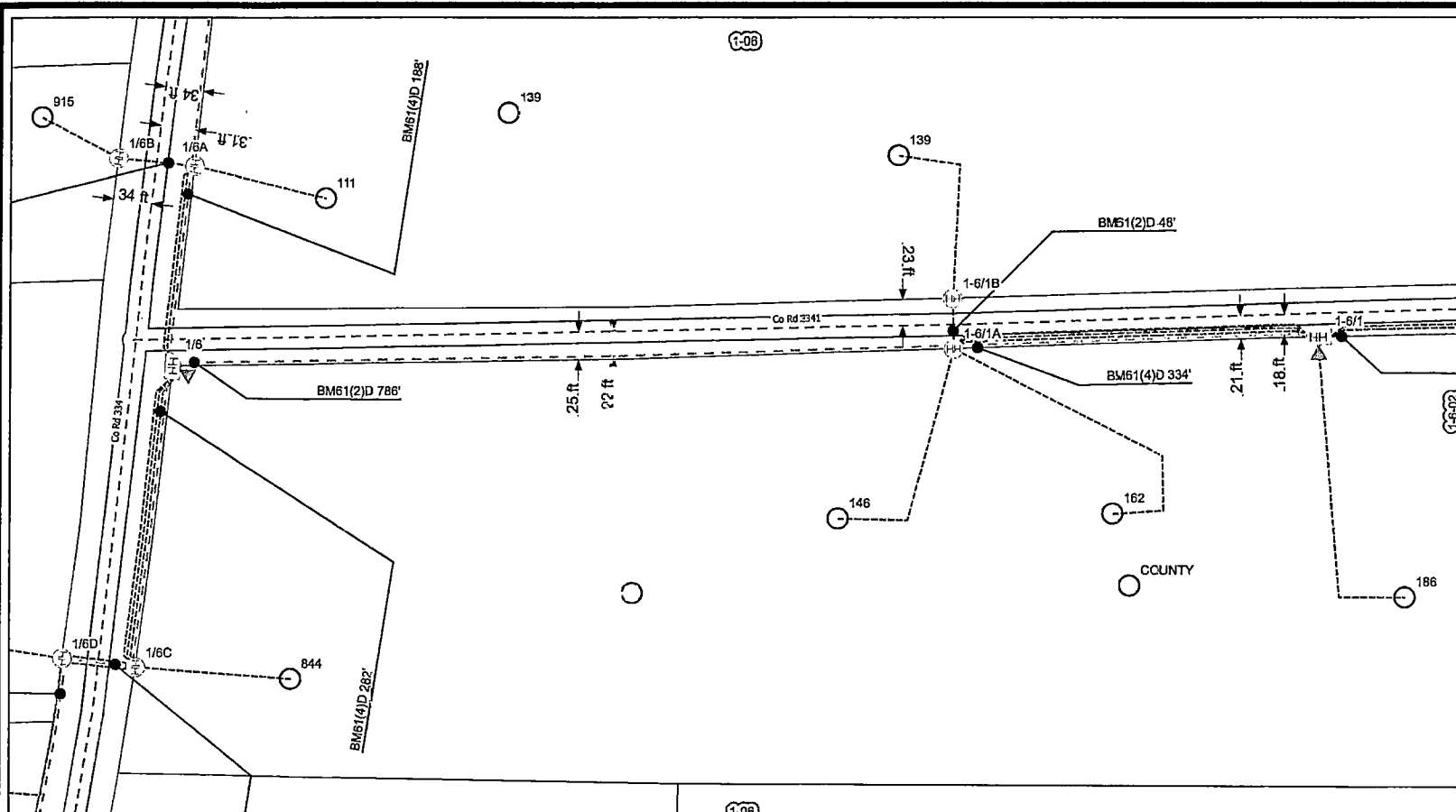
Section:

1 inch : 100 Feet



VantagePoint
EMPLOYEE OWNED

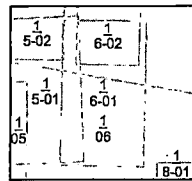




Sheet Name: 1-6-01
18 of 43 of the Project
Sheet 1 of 2 of the 1-6 Route
Project: DBRY CAB-3
Exchange: DeBerry
Work Order: VPS_DBRY_24
Layout By: JT
Staked By: DB
Mapped By: DB
Circuited By: KS
Tabbed By:
ROW:
County: Panola
Township:
Range:
Section:

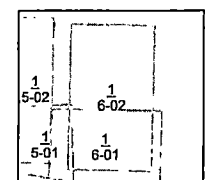

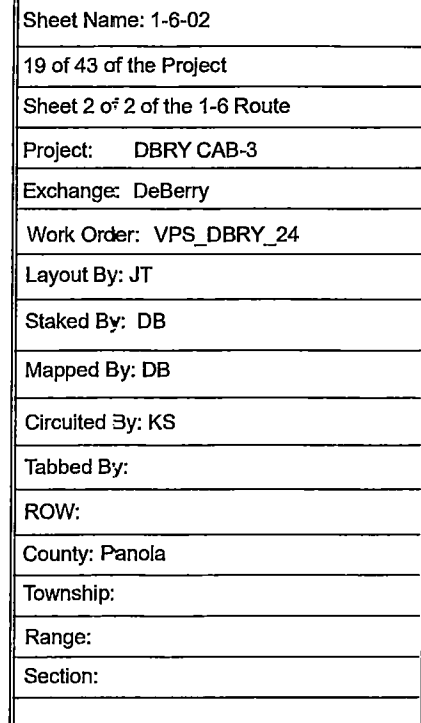
1 inch : 100 Feet

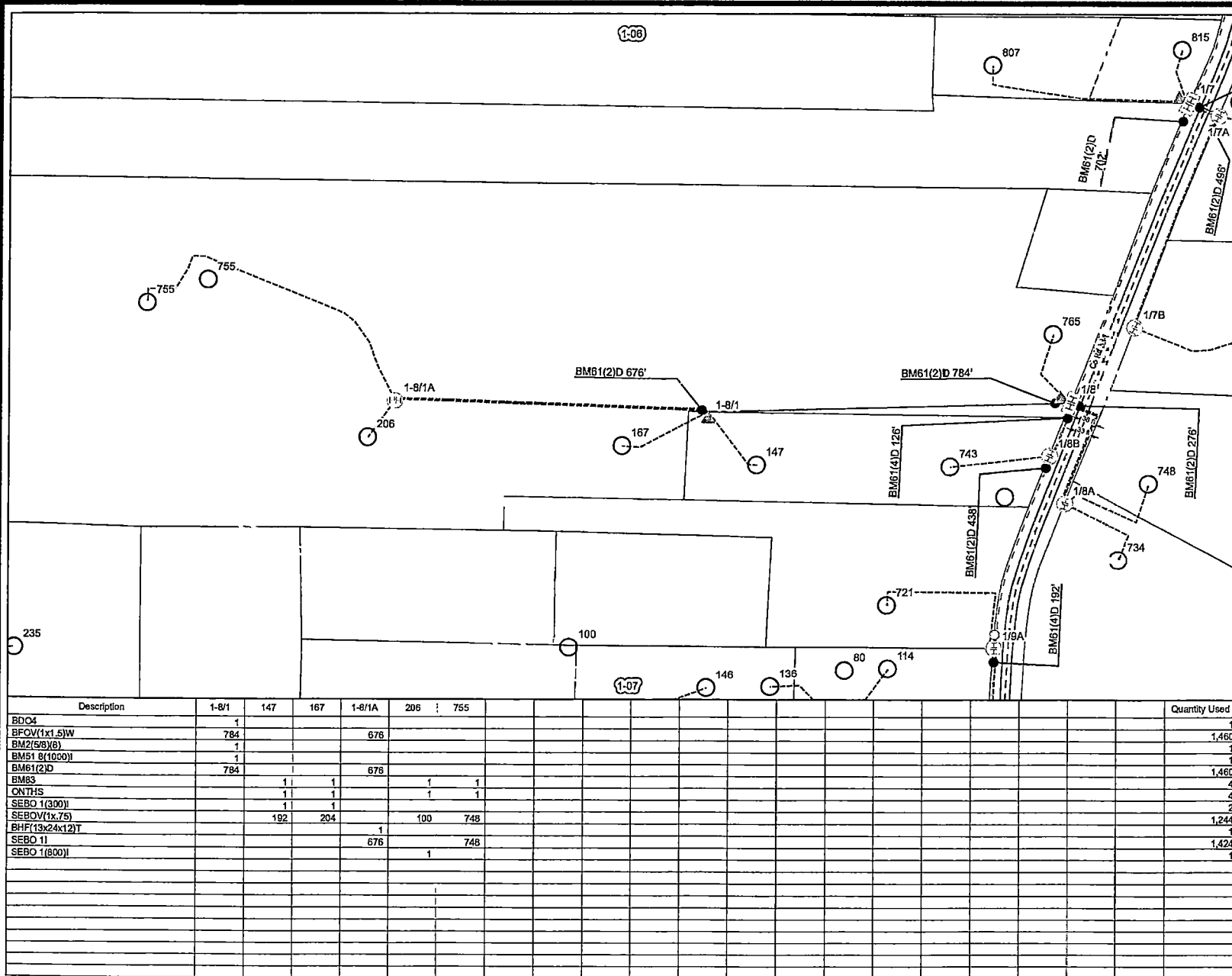
Description	1-6/1A	146	162	1-6/1B	139	1-6/1	186	Quantity Used
BFO 481	786					334		1,120
BFOV(1x1.5)W	786			48				834
BHF(13x24x12)T	1			1				2
BM61(2)D	786			48				834
BM53		1	1		1		1	4
ONTHS		1	1		1		1	4
SEBO 1(800)		1	1		1			3
SEBOV(1x.75)		224	308		180		292	1,004
(TAIL) BFO 48						60		60
BDO4						1		1
BFOV(2x1.5)WD						334		334
BHF(48R)				1				1
BM2(6/8)B				1				1
BM51 8(100)				1				1
BM53				1				1
BM55				1				1
BM61(4)D						334		334
HBFQ(S)						1		1
HO1						8		8
SEBO 1(400)							1	1



VantagePoint
EMPLOYEE OWNED

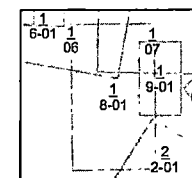


[illegible]



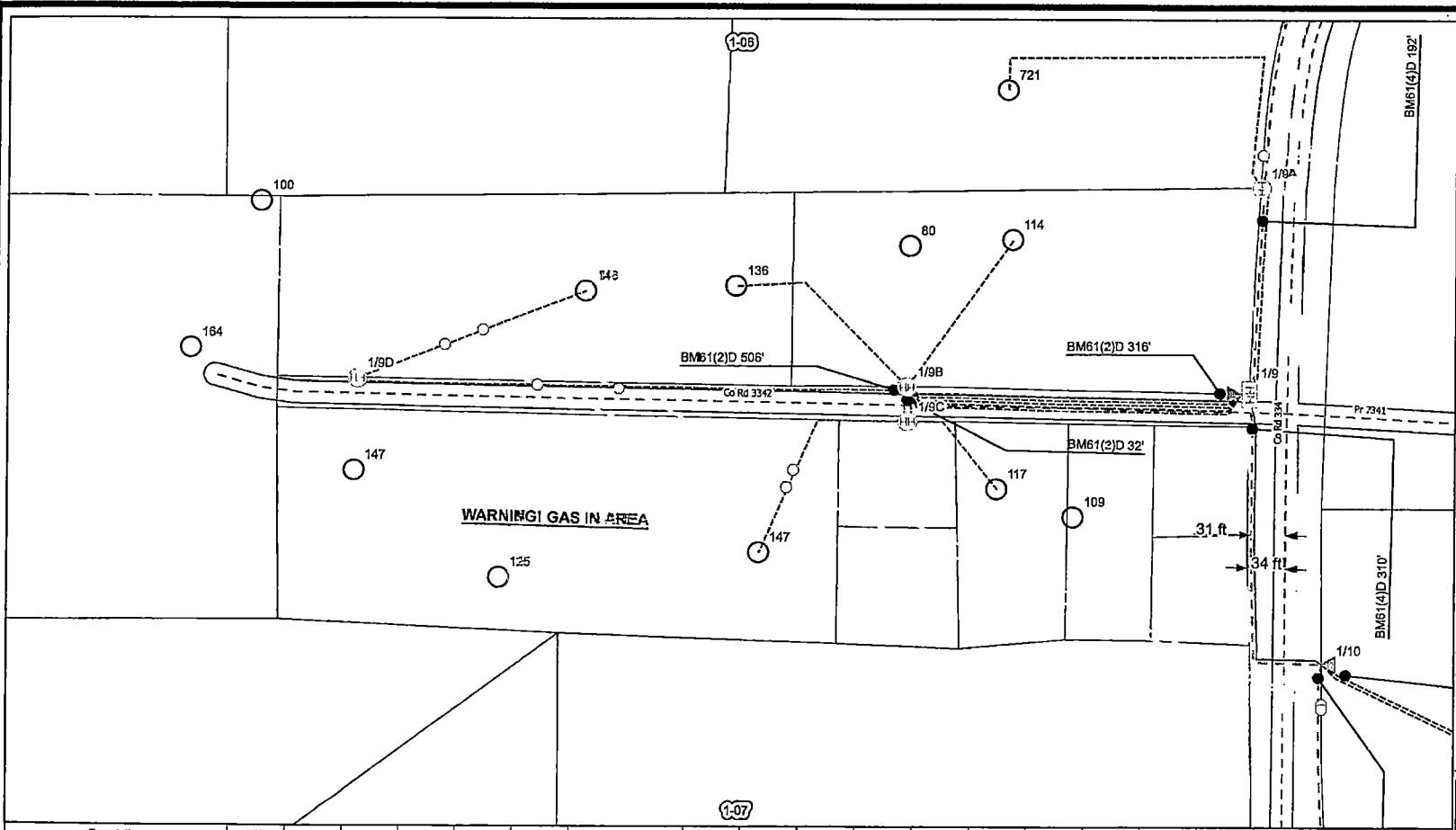
Sheet Name: 1-8-01
20 of 43 of the Project
Sheet 1 of 1 of the 1-8 Route
Project: DBRY CAB-3
Exchange: DeBerry
Work Order: VPS_DBRY_24
Layout By: JT
Staked By: DB
Mapped By: DB
Circuited By: KS
Tabbed By:
ROW:
County: Panola
Township:
Range:
Section:

1 inch : 200 Feet



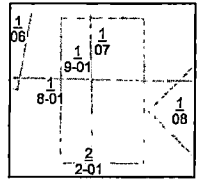
VantagePoint
EMPLOYEE OWNED





Sheet Name: 1-9-01
21 of 43 of the Project
Sheet 1 of 1 of the 1-9 Route
Project: DBRY CAB-3
Exchange: DeBerry
Work Order: VPS_DBRY_24
Layout By: JT
Staked By: DB
Mapped By: DB
Circuited By: KS
Tabbed By:
ROW:
County: Panola
Township:
Range:
Section:

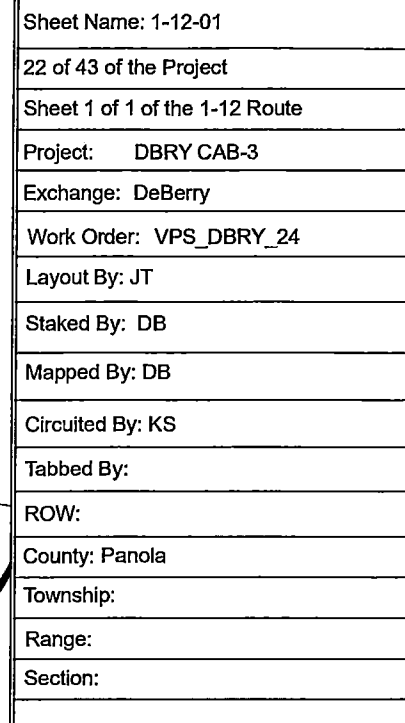
1 inch : 100 Feet



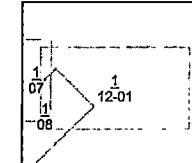
Description	1/9B	114	136	1/9C	117	147	1/9D	146	Quantity Used
BFOV(1x1.5)W	316			32			506		854
BHF(13x24x12)T	1			1					3
BM61(2)D	316			32			506		854
BM63		1	1		1	1		1	5
ONTHS		1	1		1	1		1	5
SEBO 1(600)I		1	1						2
SEBO 1(1x.75)		168	198		112	216		225	918
SEBO 1(800)I					1	1			2
BM58					2	2		2	6
SEBO 1(1200)I								1	1

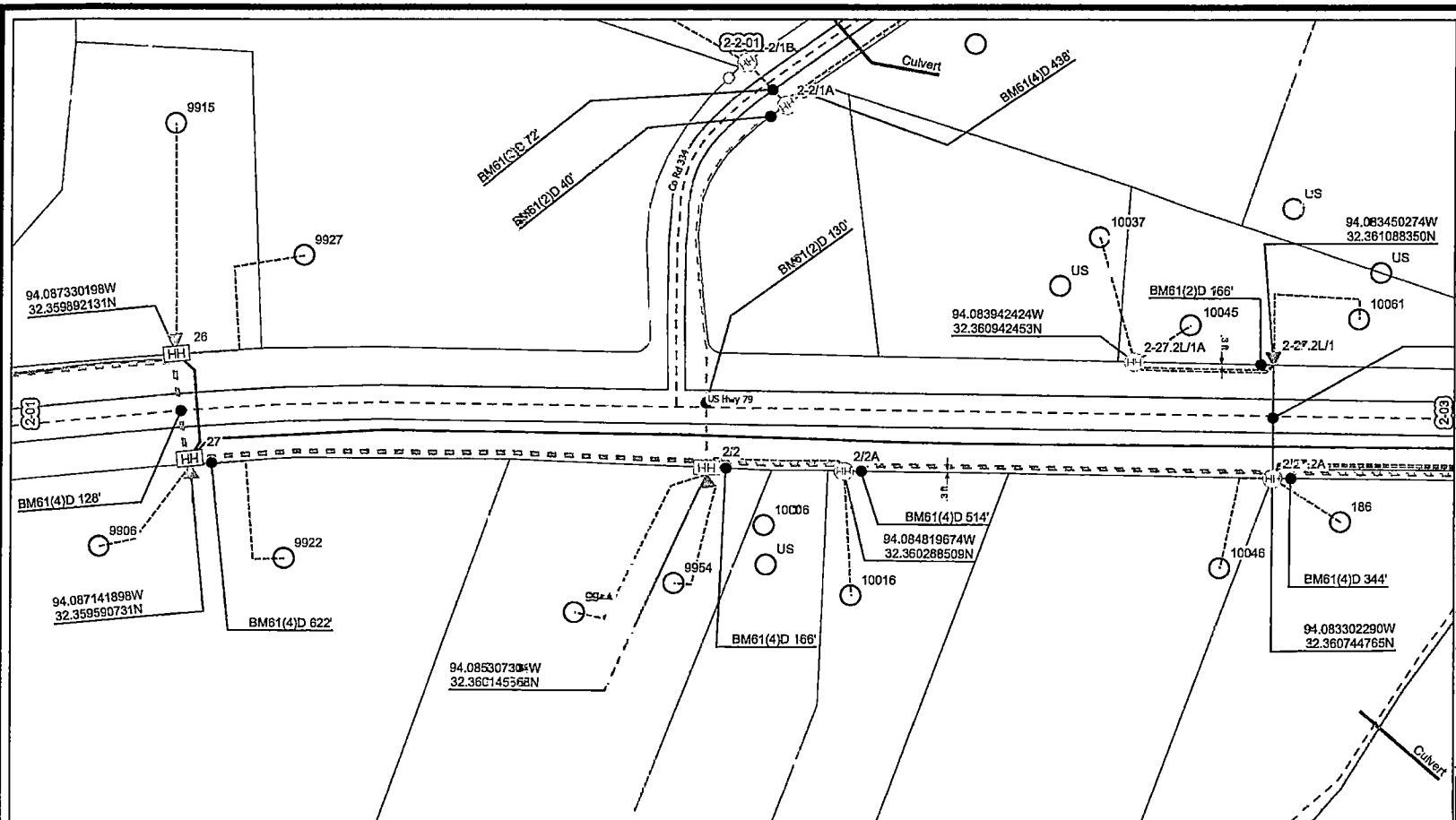
VantagePoint
EMPLOYEE OWNED





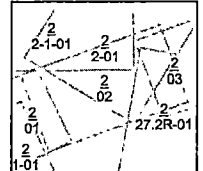
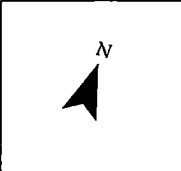
EAST FORK
SOCAGEE
CREEK

[illegible]



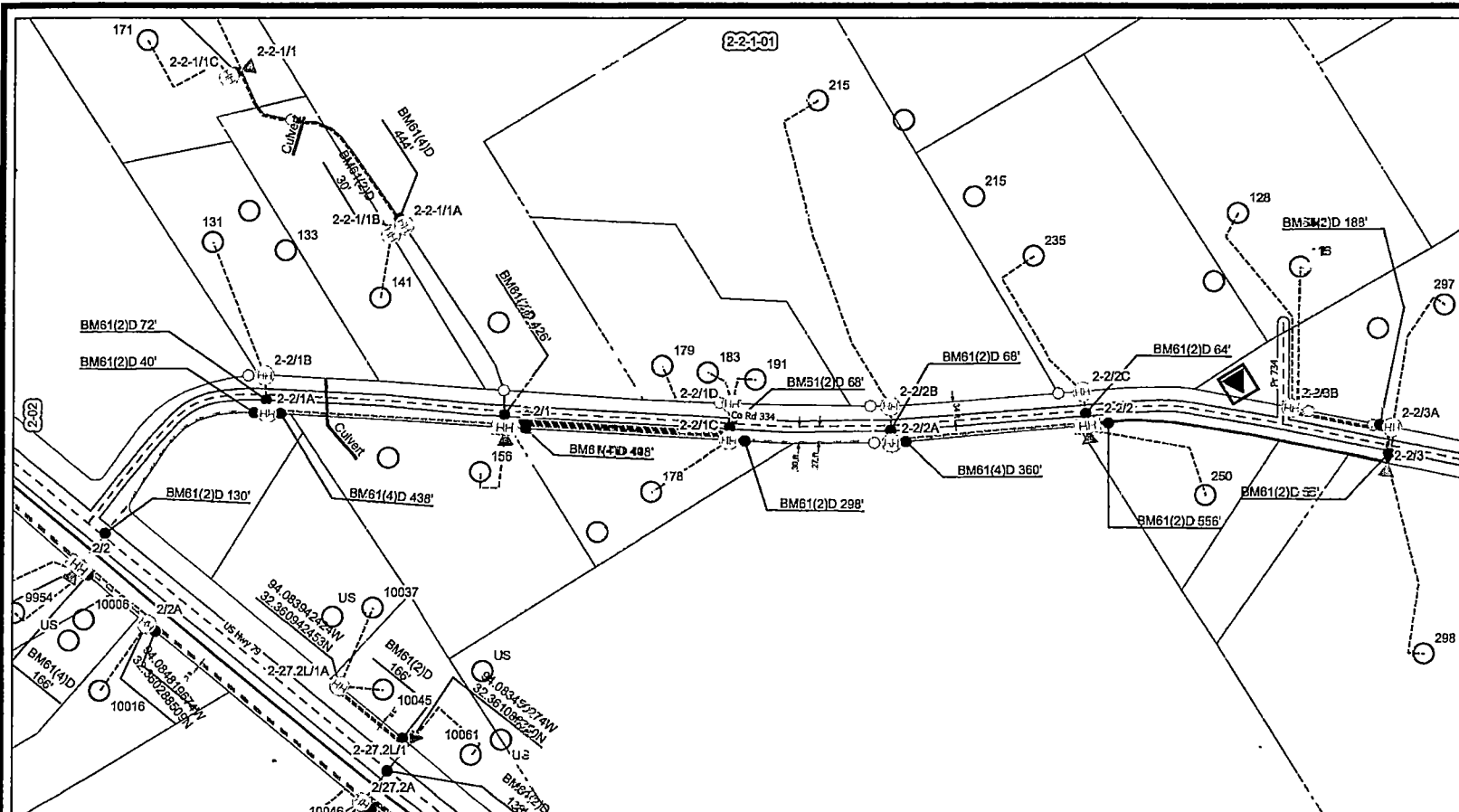
Sheet Name: 2-02
24 of 43 of the Project
Sheet 2 of 4 of the 2 Route
Project: DBRY CAB-3
Exchange: DeBerry
Work Order: VPS_DBRY_24
Layout By: JT
Staked By: DB
Mapped By: DB
Circuited By: KS
Tabbed By:
ROW:
County: Panola
Township:
Range:
Section:

1 inch : 130 Feet



Description	8827	27	9906	9922	2/2	9944	9954	2/2A	10016	2/27.2A	10046	186	27.2L/1	10061	27.2L/1A	10045	10037	Quantity Used
BM83	1		1	1		1	1		1		1	1		1		1	1	11
ONTHS	1		1	1		1	1		1		1	1		1		1	1	11
SEBO 1(400)	1					1			1									4
SEBOV(1x.75)	262		158	224		260			150		152	98		212		80	156	1,910
(COIL) BFO 288		240			240													480
BDO3		1			1								1					3
BFO 288		256			1,244			332		1,028								2,860
BFOV(2x1.5)WD		128			622					514								1,284
BM51 4(100)		1			1													2
BM61(4)D		128			622			166		514								1,430
E(BFO 48)		170																170
HBFO(L)		1			1													2
HO1		4			52													58
W BHF		1																1
SEBO 1(300)			1	1			1							1		1		5
(TAIL) BFO 48					60													60
BHF(48R)					1													1
BM2(50)B					1								1					2
BM53					1													1
BM55					1													1
BFOV(3x1.5)WD								166										166
BHF(13x24x12)T								1		1					1			3





Sheet Name: 2-2-01

28 of 43 of the Project

Sheet 1 of 1 of the 2-2 Route

Project: DBRY CAB-3

Exchange: DeBerry

Work Order: VPS_DBRY_24

Layout By: JT

Staked By: DB

Mapped By: DB

Circuited By: KS

Tabbed By:

ROW:

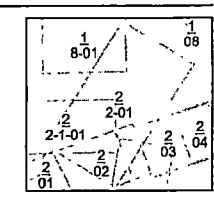
County: Panola

Township:

Range:

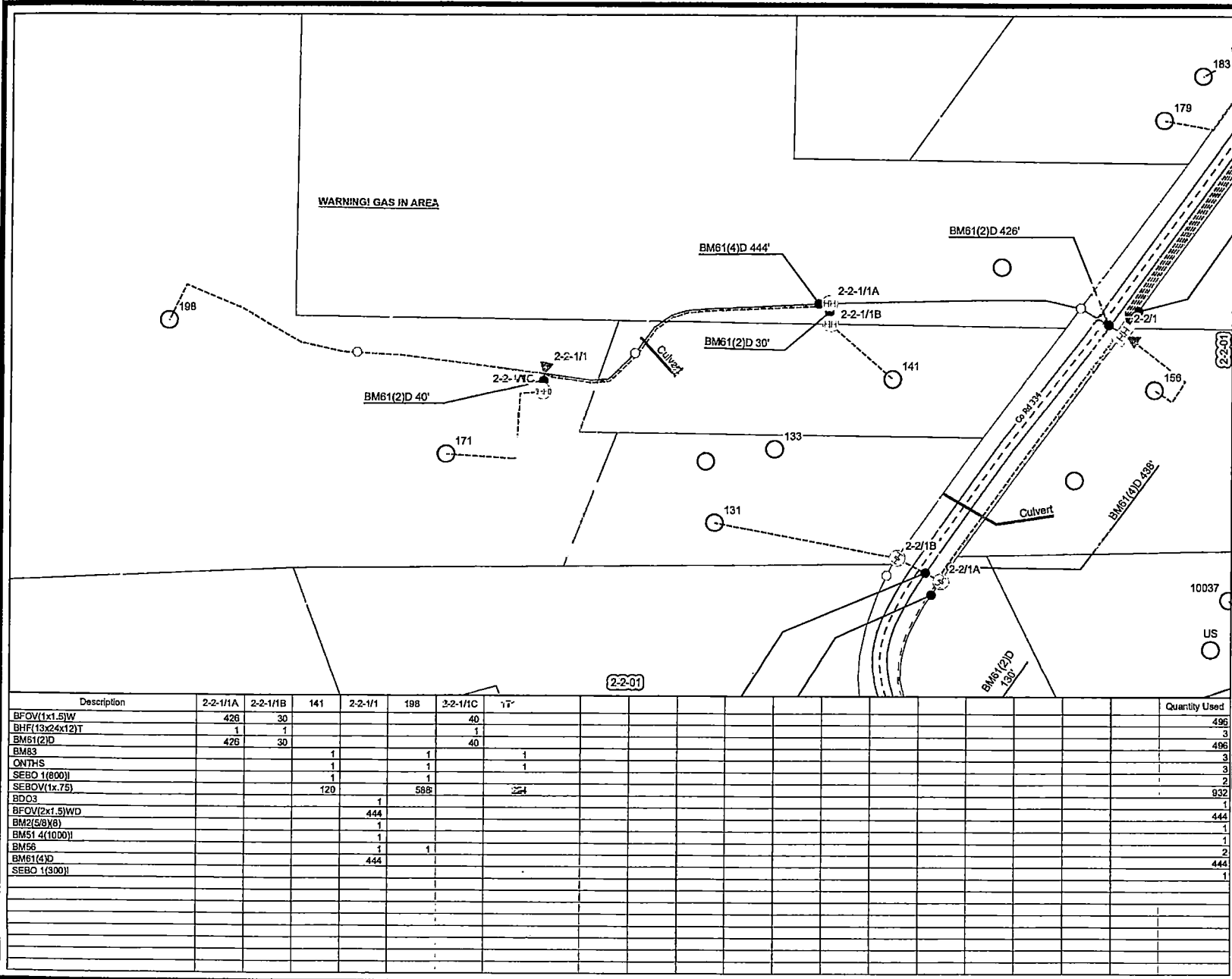
Section:

1 inch : 200 Feet



Description	2-2/1A	2-2/1B	131	2-2/1	156	2-2/1C	178	2-2/1D	191	183	179	2-2/2A	2-2/2B	215	2-2/2	250	2-2/2C	235	2-2/2	296	Quantity Used
BFO 481	482			438		408						298	68		360						1,988
BFOV(1x1.5)W	482	72						68				298	68				64				1,608
BHF(13x24x12)T	1	1				1		1				1	1				1				7
BM61(2)D	170	72				68		298	68			298	68				64				1,298
BM56		1						1				1	1				1				5
BM83					1				1	1	1				1			1		1	10
ONTHS			1		1				1	1	1				1			1		1	10
SEBO 1(800)			1								1										2
SEBOV(1x.75)			262		166		70		80	78	170			636		282		330		388	2,562
(COIL) BFO 48																					120
BDO4				120																	2
BFOV(2x1.5)WD				438		408									360						1,206
BHF(48R)															1						2
BM2(58)B															1						3
BM51 8(100)																		1			1
BM53																					2
BM55																					2
BM81(4)D					438		408														2
HBFO(S)															360						1,206
HD1				12												12					24
SEBO 1(300)					1																1
SEBO 1(600)							1			1	1										3





Sheet Name: 2-2-1-01

29 of 43 of the Project

Sheet 1 of 1 of the 2-2-1 Route

Project: DBRY CAB-3

Exchange: DeBerry

Work Order: VPS_DBRY_24

Layout By: JT

Staked By: DB

Mapped By: DB

Circuited By: KS

Tabbed By:

ROW:

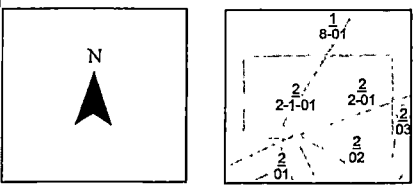
County: Panola

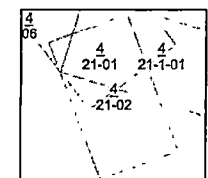
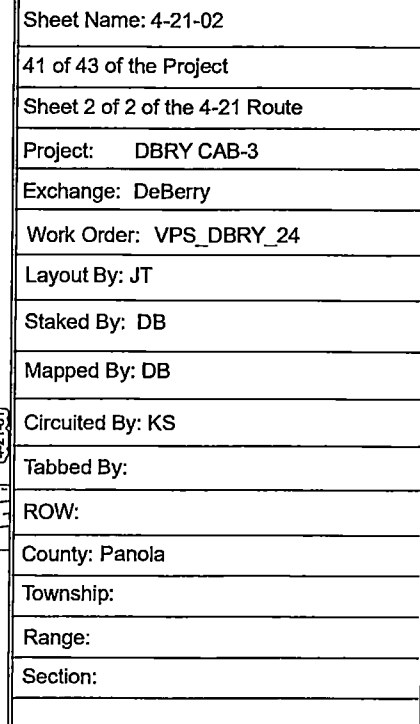
Township:

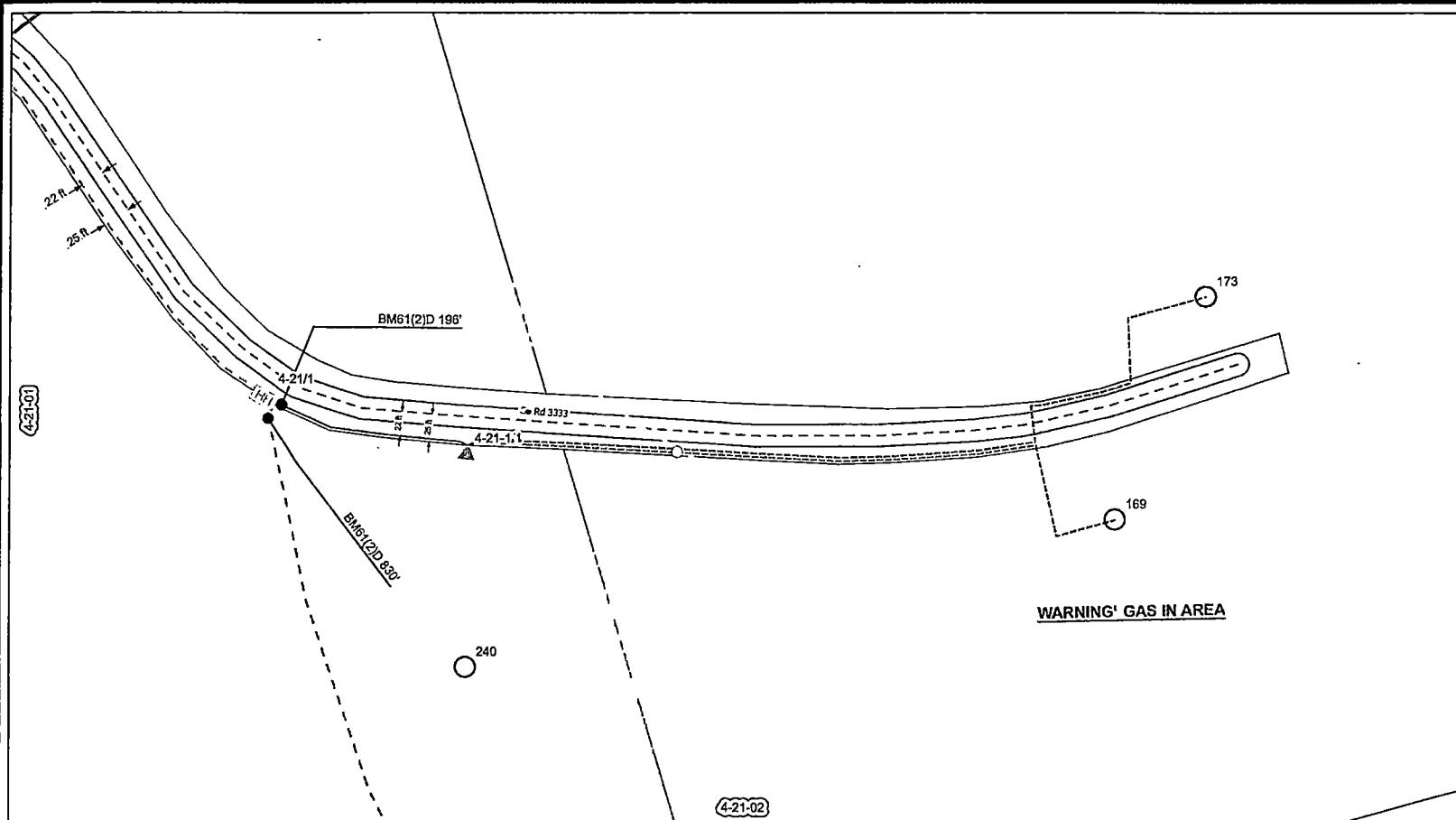
Range:

Section:

1 inch : 130 Feet



**VantagePoint**
EMPLOYEE OWNED[illegible]

[illegible]

Sheet Name: 4-21-1-01

42 of 43 of the Project

Sheet 1 of 1 of the 4-21-1 Route

Project: DBRY CAB-3

Exchange: DeBerry

Work Order: VPS_DBRY_24

Layout By: JT

Staked By: DB

Mapped By: DB

Circuited By: KS

Tabbed By:

ROW:

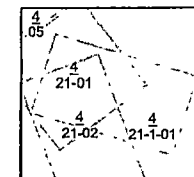
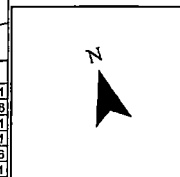
County: Panola

Township:

Range:

Section:

1 inch : 100 Feet



VantagePoint
EMPLOYEE OWNED



**NOTICE OF PROPOSED INSTALLATION
PIPELINE AND/OR UTILITY LINES**

TO: THE PANOLA COUNTY COMMISSIONER'S COURT

c/o

PANOLA COUNTY ROAD & BRIDGE DEPARTMENT, CARTHAGE, TEXAS

Formal notice is hereby given that:

Eastex Telephone Cooperative, Inc. proposes to place a
(COMPANY NAME)

1.25" conduit for fiber optic cable line within the Right-of-Way
(PIPE SIZE)

of County Road: 325, 337, 328, and 3371 as follows:
(NUMBER OF ROAD)

The proposed pipeline will cross under the indicated roads on the attached sheet.
Installation shall be made by boring a total length of 36.132' line in Panola County.

The location and description of the proposed line and appurtenances is more fully shown by the copies of the drawings attached to this notice. The line will be constructed and maintained on the County Right-of-Way as directed by the County Commissioners in accordance with current Panola County Specifications.

Construction of this line will begin on or after the 2nd day of
December 2024.

FIRM: Eastex Telephone Co-OP
BY: Dennis [Signature]
TITLE: Waskom Area Manager
ADDRESS: 105 Spur 156
Waskom TX 75169
PHONE: (903) 681-3600

APPROVAL

December 17, 2024

TO: Eastex Telephone Cooperative, Inc.
Attn: Dane Loyd
705 Spur 156
Waskom, Tx. 75692

RE: **County Roads #325, #337, #328, & #3371**

The Panola County Commissioners' Court offers no objection to the location on the right of way of your proposed **1.25" conduit for fiber optic cable lines** within the right-of-way of **County Roads #325, #337, #328, & #3371** as shown by accompanying drawings and notice except as noted below.

It is expressly understood that the County Commissioners' Court does not purpose hereby, to grant any right, claim, title or easement in or upon this county road. It is further understood that in the future should for any reason the county need to work, improve, relocate, widen, increase, add to, or in any manner change the structure of this right-of-way, any required relocation of said lines shall be at the sole expense of owner.

All work on the county right-of-way shall be performed in accordance with the county instructions. The installations shall not damage any part of the road and adequate provisions must be made to cause minimum inconvenience to traffic and adjacent owners. Special specifications for placing this line are as follows:

1. All lines are to be installed a minimum of 36 inches below the flow line of the adjacent drainage or barrow ditch.
2. All excavation within the right-of-way and not under surfacing shall be backfilled by tamping in 6 inch horizontal layers. All surplus material shall be removed from the right-of-way and the excavation finished flush with surrounding natural ground.
3. Lines crossing under surfaced roads and under surfacing cross roads within the right-of-way shall be placed by boring. Boring shall extend from crown line to crown line. Gravity from sewer lines under roadways shall be cast iron pipe.
4. All lines, where practicable, shall be located to cross roadbed at approximately right angles thereto. No lines are to be installed under or within 50 feet of either end of any bridge. No lines shall be placed in any culvert or within 10 feet of the closest point of same.

5. Parallel line will be installed as near the right-of-way lines as is possible and no parallel line will be installed in the roadbed or between the drainage ditch and the roadbed without special permission of the Panola County Commissioners' Court.
6. Operations along roadbeds shall be performed in such manner that all excavated material be kept off the pavement at all times, as well as all operating equipment and materials. No equipment or installation procedures will be used which will damage any road surface or structures. The cost of any repairs to road surface, roadbed, structures or other right-of-way features as a direct result of this installation will be borne by the owner of this line.
7. Barricades, warning signs, lights, and flag man(men) when necessary shall be provided by the contractor or owner. One-half (1/2) of the traveled portion of the road must be open at all times.

Approved: 
COUNTY JUDGE

COMMISSIONERS:

Precinct #1	Billy Alexander
Precinct #2	David A. Cole
Precinct #3	Craig M. Lawless
Precinct #4	Dale LaGrone

Eastex

De Berry Rural

2024 FTTP Construction Sheets

Cover Sheet

Sheet: 1 of 1

Project: DBRY CAB-2

Exchange: De Berry

Work Order: VPS_DBRY_24

Layout By: JT

Staked By: CE

Mapped By: CE

Circuited By: KS

Tabbed By:

ROW:

Proposed DBRY CAB-2





































WO: VPS_DBRY_24
Exch: De Berry
Route: CAB, 1, 3, 4
ROW: Public
County: Panola

As Prepared By

VantagePoint
EMPLOYEE OWNED

Eastex
Telephone
Cooperative, Inc.

GENERAL SYMBOLOLOGY

	A/01 Fiber Pedestal with Post		Proposed Buried Duct		Compass
	A/01 Fiber Pedestal		Garage or Out Building		BMS1
	XXX Existing Pedestal		Stationing		Dimensioning
	HH1 Existing HH		Culvert / Bridge		Down Guy
	1/1 Hand Hole (Size in Recap)		Rail Road		Snow Shoe
	XXX ? House with Address		Natural Gas		State Highway Symbol
	LCC/7 Local Convergence Cabinet		Splice Pnt/Stack Coil		Interstate Highway Symbol
	CO Central Office		MST Designator		Construction Note
	3000/P1 Power Pole		Proposed Buried Fiber Mainline		Parcel Boundary
	1/1A Flower Pot or Pull Box (Size in recap)		Proposed Aerial Fiber Mainline		BMS1
	AMH1 Fiber Manhole (Size in Recap)		Existing Fiber		BMS3
	A/P1 Telephone Pole		Buried Fiber Service Drop		BMS6
	XXX Remote Office		Aerial Fiber Service Drop		MST Tail

GENERAL NOTES:

All Roads Crossings Are to be Bored A Min. Depth of 48" Below Road.
All Ditch Crossings to 60" Below Bottom of Ditch.
All State & County Highways Will Be Plowed At A Min. of 48" Deep.
Please See The Associated Railroad Permit For Profile And Details on Railroad Crossings.

PROJECT SPECIFIC NOTES:

All Main Line coils to be 120'
All Taps and Drops to have 60' tails

OSP Fielding Lead-
OSP CAD Lead-
OSP ROW Lead-
OSP Project Manager-
Date Released for Construction-
Date of Construction Completed-

Date: 11/1/2024 Time: 11:46 AM

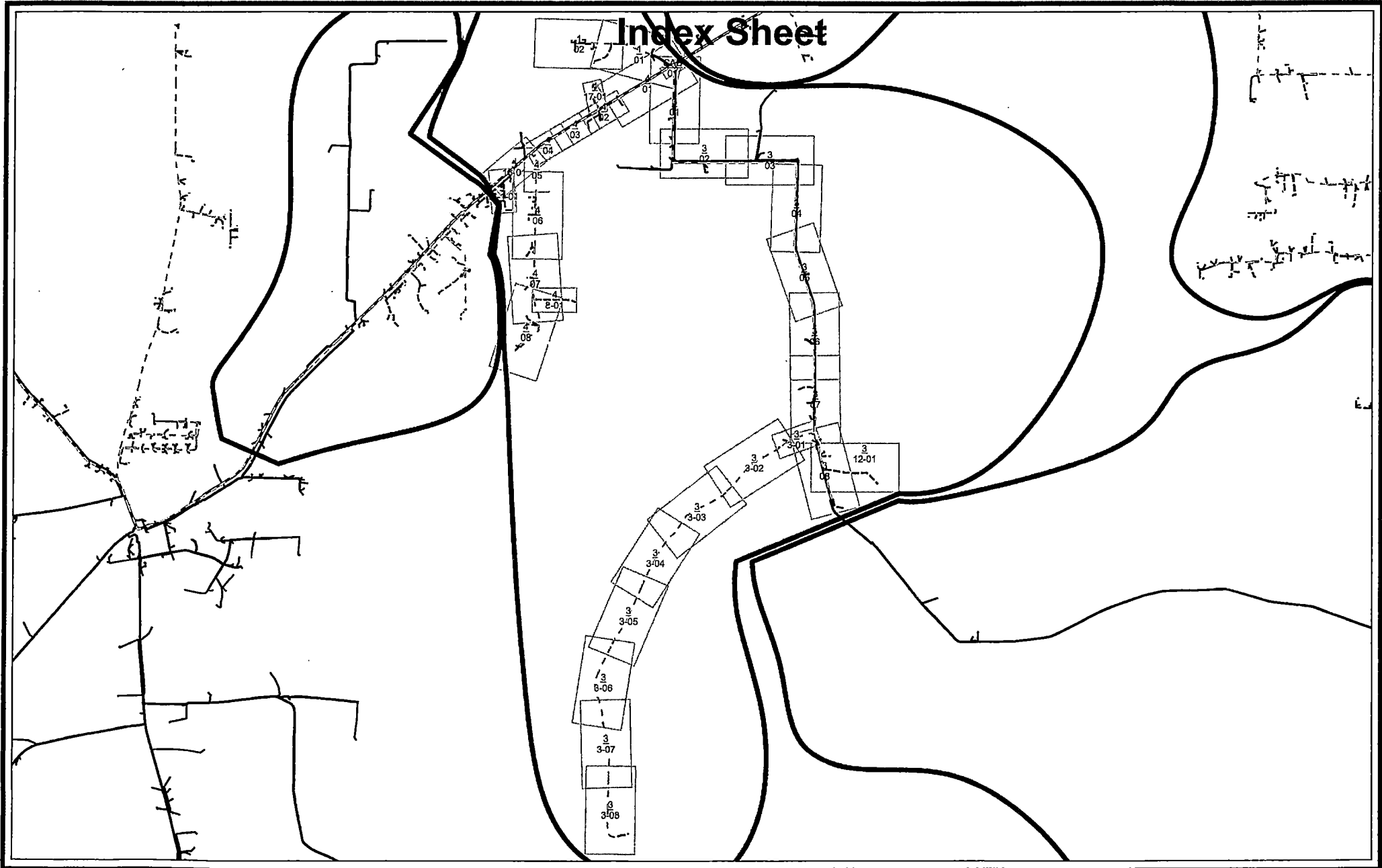
Unit Summary

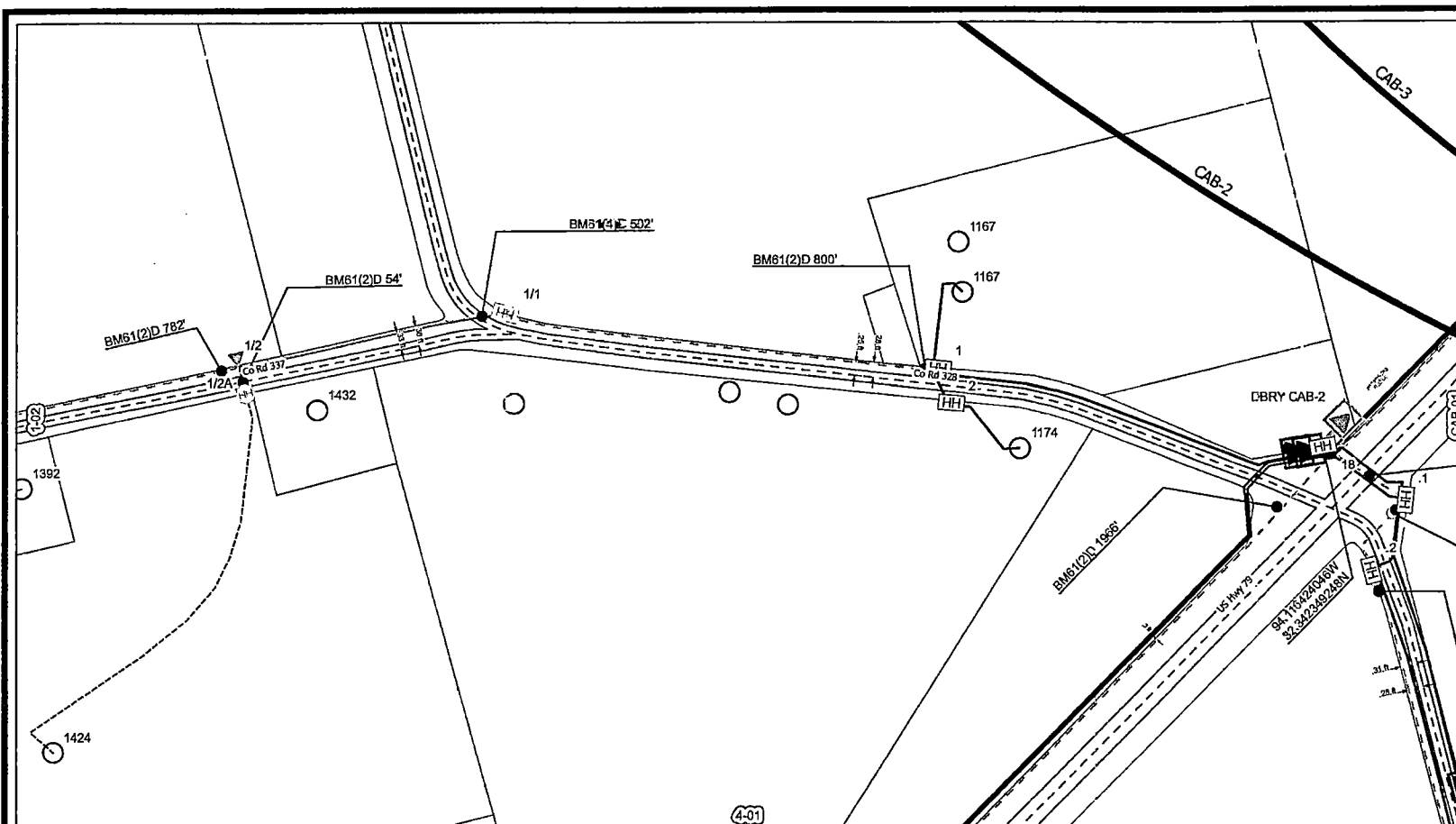
11/1/2024

Project: DBRY CAB-2

Description	Part Number	Account Code	Preferred Vendor	Total Waste	Total Used	Total Order
(COIL) BFO 288			VPS Units	0	2,760	2,760
(COIL) BFO 48			VPS Units	0	2,520	2,520
(TAIL) BFO 288			VPS Units	0	180	180
(TAIL) BFO 48			VPS Units	0	660	660
BDO3				0	12	12
BDO4				0	7	7
BDSO (48)(432)			VPS Units	0	1	1
BFO 288I				0	23,766	23,766
BFO 48I				0	25,284	25,284
BFOV(1x1.5)W				0	46,874	46,874
BFOV(2x1.5)WO				0	4,350	4,350
BFOV(3x1.5)WO				0	186	186
BHF(13x24x12)T				0	17	17
BHF(48R)				0	36	36
BM2(5/8)(8)			VPS Units	0	43	43
BM51 4(100)I				0	9	9
BM51 4(1000)I				0	1	1
BM51 4(300)I				0	2	2
BM51 8(100)I				0	4	4
BM51 8(800)I				0	3	3
BM53			VPS Units	0	37	37
BM55			VPS Units	0	37	37
BM56			VPS Units	0	40	40
BM61(2)D			VPS Units	0	39,634	39,634
BM61(4)D			VPS Units	0	4,536	4,536
BM83			VPS Units	0	47	47
E(BFO 144)				0	5,274	5,274
E(BFO 96)				0	4,638	4,638
HBFO(L)			VPS Units	0	3	3
HBFO(M)			VPS Units	0	2	2
HBFO(S)			VPS Units	0	11	11
HO1			VPS Units	0	248	248
ONTHS			VPS Units	0	47	47
SEBO 1(100)I				0	1	1
SEBO 1(1000)I				0	2	2
SEBO 1(1200)I				0	2	2
SEBO 1(300)I				0	11	11
SEBO 1(400)I				0	9	9
SEBO 1(500)I				0	9	9
SEBO 1(600)I				0	6	6
SEBO 1(800)I				0	5	5
SEBO 1I				0	3,042	3,042
SEBOV(1x.75)				0	16,206	16,206
W BHF			VPS Units	0	13	13
W HBFO			VPS Units	0	1	1
W HO1			VPS Units	0	48	48

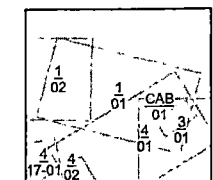
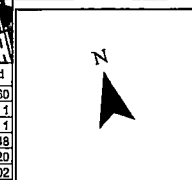
Index Sheet





Sheet Name: 1-01
2 of 32 of the Project
Sheet 1 of 2 of the 1 Route
Project: DBRY CAB-2
Exchange: De Berry
Work Order: VPS_DBRY_24
Layout By: JT
Staked By: CE
Mapped By: CE
Circuited By: KS
Tabbed By:
ROW:
County: Panola
Township:
Range:
Section:

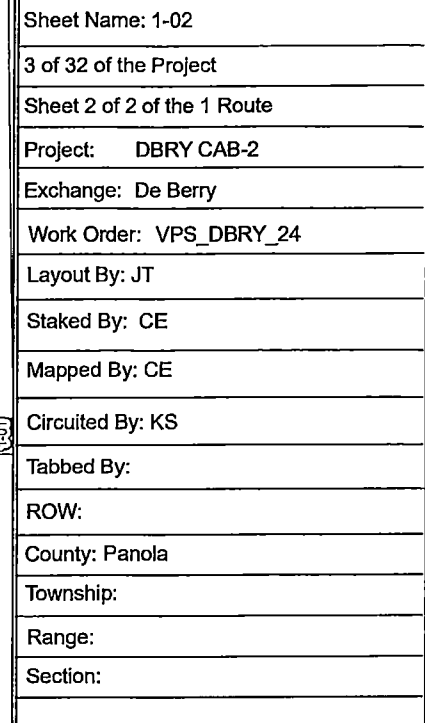
1 inch : 200 Feet

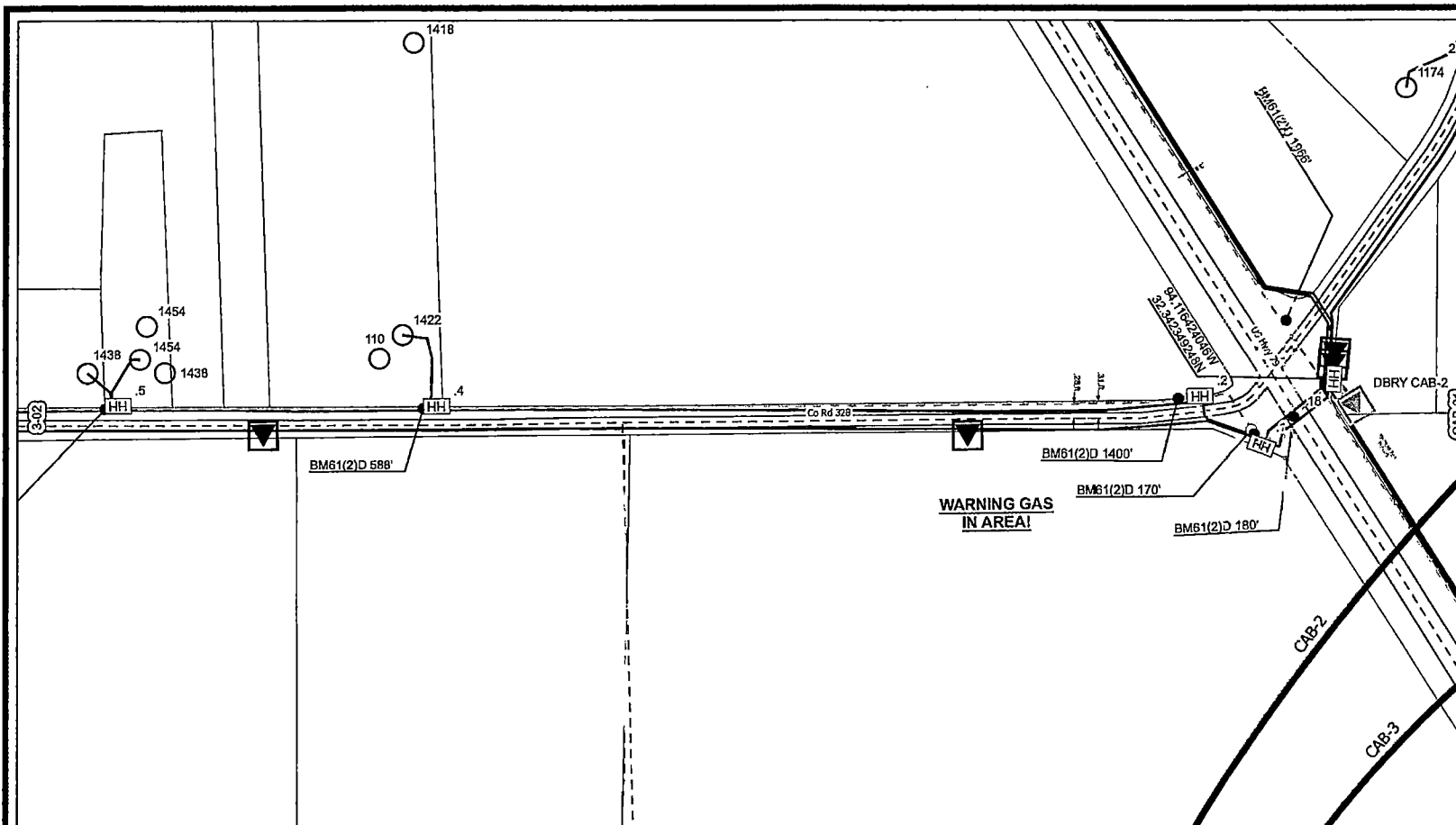


Description	1	1/1	1/2	1/2A	1424														Quantity Used
(TAIL) BFO 48	60																		60
WBHF	1																		1
WBFO	1																		1
W HO1	48																		48
(COIL) BFO 48		120																	120
BFO 48I		500	502																1,302
BFOV(1x1.5)W		500		54															854
BHF(48R)		1																	1
BM2(5/8)(8)		1	1																2
BM53		1																	1
BM55		1																	1
BM61(2)D		800		54															854
HBFO(S)		1																	1
HO1		8																	8
BDO4			1																1
BFOV(2x1.5)WD			502																502
BM51 8(800)I			1																1
BM61(4)D			502																502
BHF(13x24x12)T				1															1
BM83					1														1
ONTHS					1														1
SEBO 1(1000)I					1														1

VantagePoint
EMPLOYEE OWNED

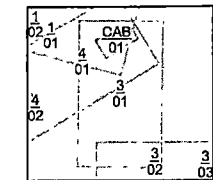
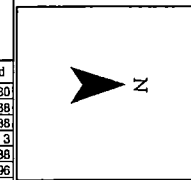






Sheet Name: 3-01
4 of 32 of the Project
Sheet 1 of 8 of the 3 Route
Project: DBRY CAB-2
Exchange: De Berry
Work Order: VPS_DBRY_24
Layout By: JT
Staked By: CE
Mapped By: CE
Circuited By: KS
Tabbed By:
ROW:
County: Panola
Township:
Range:
Section:

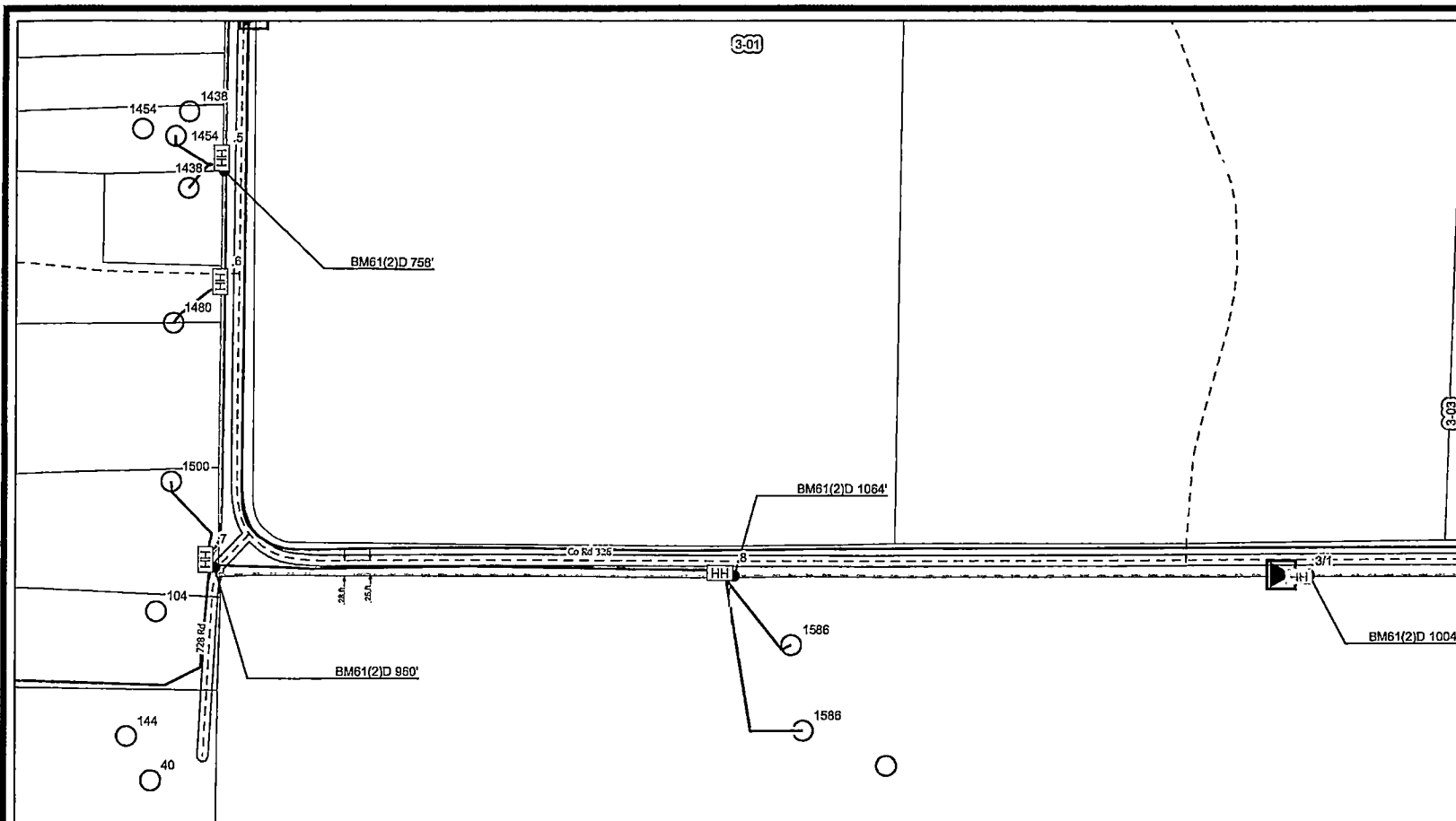
1 inch : 200 Feet



Description	.1	.2	.4	.5	Quantity Used
(COIL) BFO 288	120	120	120	120	480
BFO 288I	180	170	1,400	588	2,338
BFOV(1x1.5)W	180	170	1,400	588	2,338
BM56	1	1	1	1	3
BM61(2)D	180	170	1,400	588	2,338
E(BFO 86)	485	281	1,570	580	2,896
W BHF	1	1	1	1	4

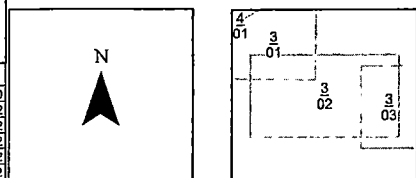
VantagePoint
EMPLOYEE OWNED





Sheet Name: 3-02
5 of 32 of the Project
Sheet 2 of 8 of the 3 Route
Project: DBRY CAB-2
Exchange: De Berry
Work Order: VPS_DBRY_24
Layout By: JT
Staked By: CE
Mapped By: CE
Circuited By: KS
Tabbed By:
ROW:
County: Panola
Township:
Range:
Section:

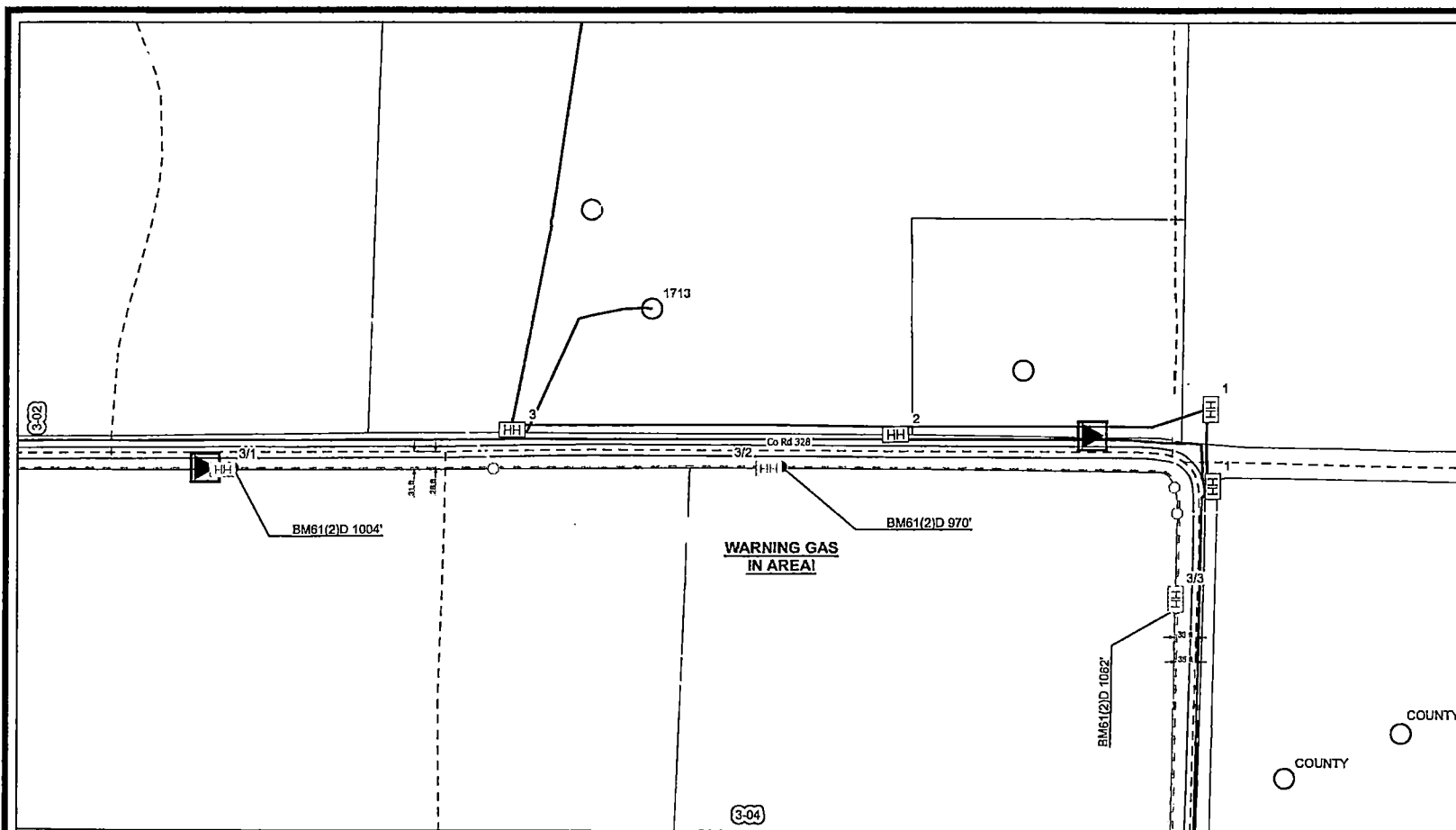
1 inch : 200 Feet



Description	.7	.8	3/1	Quantity Used
(COIL) BFO 288	120	120	120	360
BFO 288I	758	960	1,064	2,782
BFOV(1x1.5)W	758	960	1,064	2,782
BM61(2)D	758	960	1,064	2,782
E(BFO 95)	662	1,080		1,742
W BHF	1	1		2
BHF(48R)			1	1
BM2(5/8)(8)			1	1
BM53			1	1
BM55			1	1

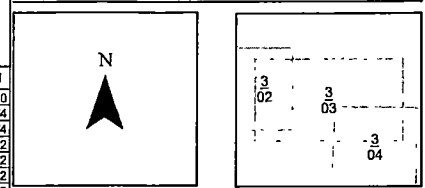
VantagePoint
EMPLOYEE OWNED





Sheet Name: 3-03
6 of 32 of the Project
Sheet 3 of 8 of the 3 Route
Project: DBRY CAB-2
Exchange: De Berry
Work Order: VPS_DBRY_24
Layout By: JT
Staked By: CE
Mapped By: CE
Circuited By: KS
Tabbed By:
ROW:
County: Panola
Township:
Range:
Section:

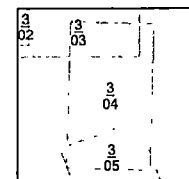
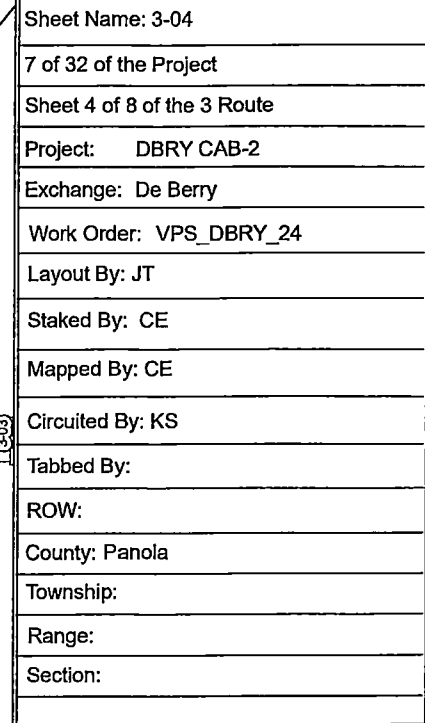
1 inch : 200 Feet



Description	3/2	3/3	Quantity Used
(COIL) BFO 288	120	120	240
BFO 288I	1,004	970	1,974
BFOV(1x1.5)W	1,004	970	1,974
BHF(48R)	1	1	2
BM2(5/8X8)	1	1	2
BM53	1	1	2
BM55	1	1	2
BM56	1	2	3
BM61(2)D	1,004	970	1,974

VantagePoint
EMPLOYEE OWNED

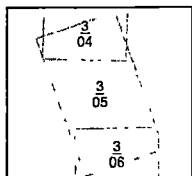

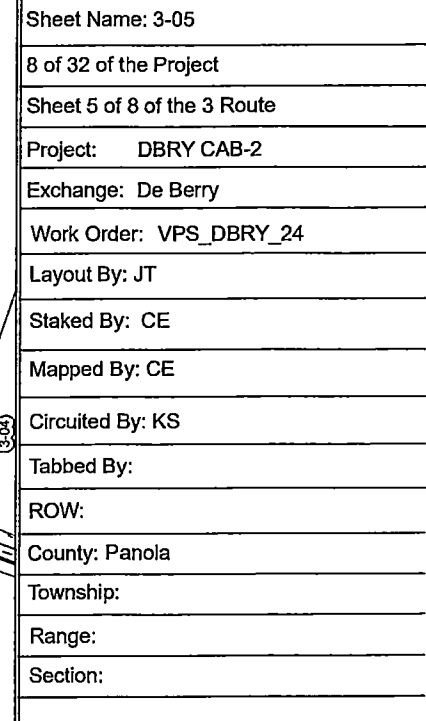


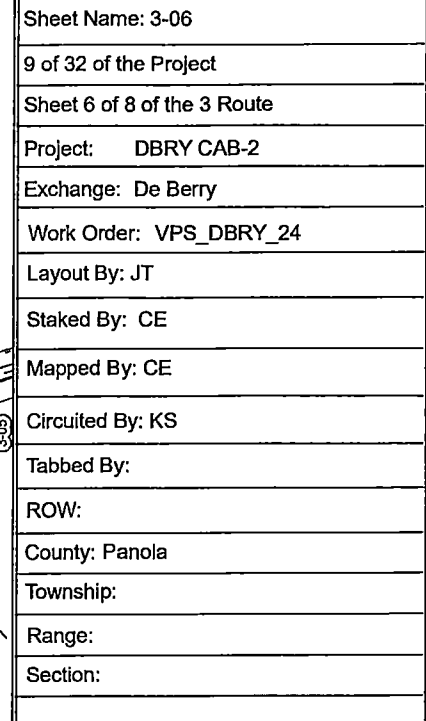


VantagePoint
EMPLOYEE OWNED




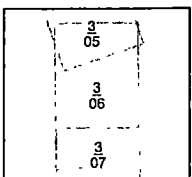
Description	3/4	3/8
(COIL) BFO 288	120	120
BFO 288I	1,082	1,028
BFCV(1x1.5W)	1,082	1,028
BMF(48R)	1	1
BM2(58X0)	1	1
BM63	1	1
BM65	1	1
BM66	1	1
BM61(2)D	1,082	1,028

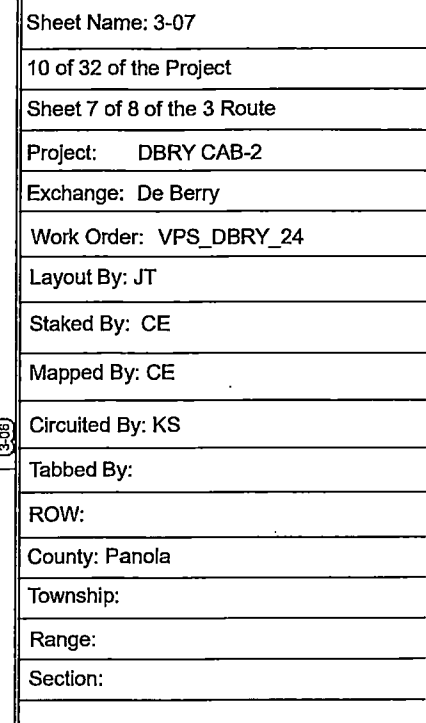


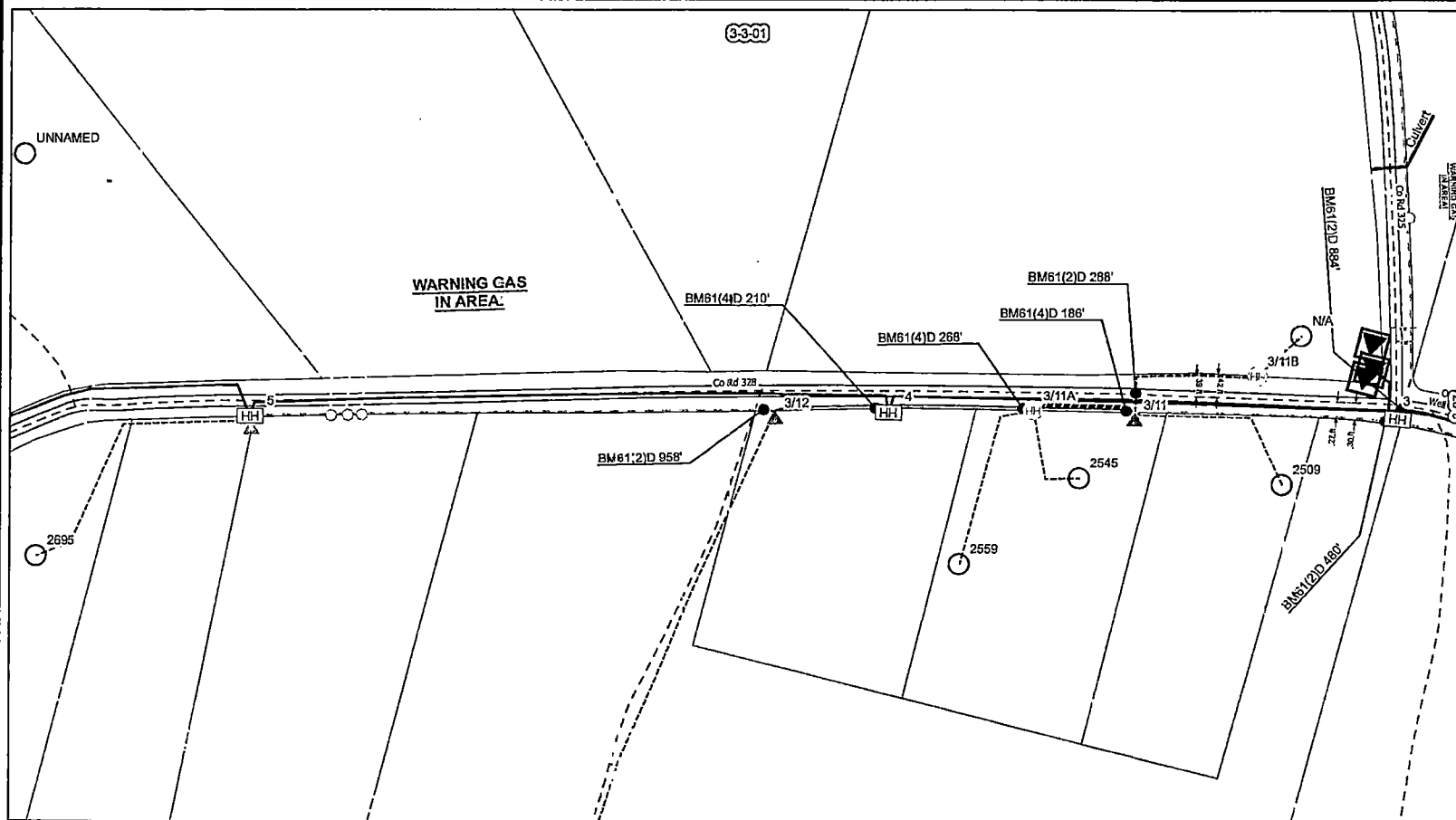


10
6
6
2
2
2

 z

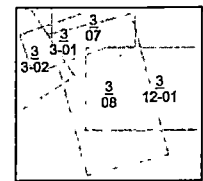
[illegible]

[illegible]



Sheet Name: 3-08
11 of 32 of the Project
Sheet 8 of 8 of the 3 Route
Project: DBRY CAB-2
Exchange: De Berry
Work Order: VPS_DBRY_24
Layout By: JT
Staked By: CE
Mapped By: CE
Circuited By: KS
Tabbed By:
ROW:
County: Panola
Township:
Range:
Section:

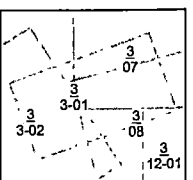

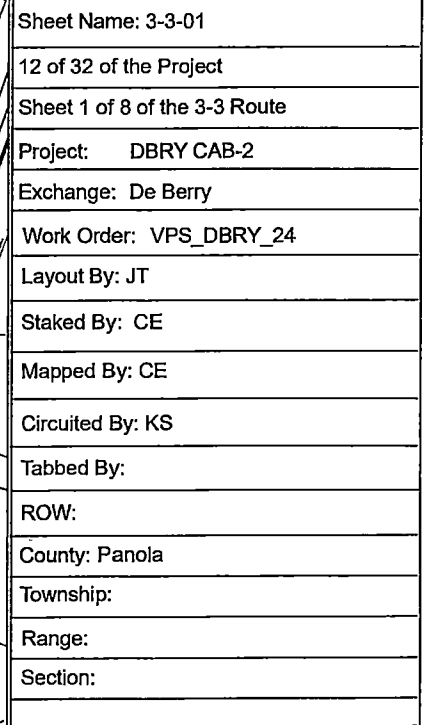
1 inch : 200 Feet



Description	3/11	2509	3/11B	N/A	3/11A	2545	2559	4	3/12	5	2695								Quantity Used
BDO4	1																		1
BFO 288	480				186			268	210	958									2,102
BFOV(1x1.5)W	480		288							958									1,726
BM2(5/8X8)	1								1										2
BM51 8(800)	1																		1
BM61(2)D	480		288							958									1,726
BM83		1		1		1	1				1								5
ONTHS		1		1		1	1				1								5
SEBO 1(400)		1				1													2
SEBOV(1x.75)		348		108		190	344				542								1,532
BHF(13x24x12)T			1		1														2
SEBO 1(600)				1															1
BFOV(3x1.5)WD					186														186
BM61(4)D					186			268	210										664
SEBO 1(600)							1				1								2
(COIL) BFO 288								120											120
BFOV(2x1.5)WD								268	210										478
HBF(L)								12		1									2
H01										4									16
W BHF										1									2
BDO3									1	1									2
BM51 4(300)									1										1

VantagePoint
EMPLOYEE OWNED

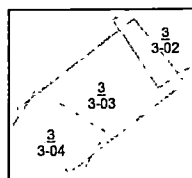
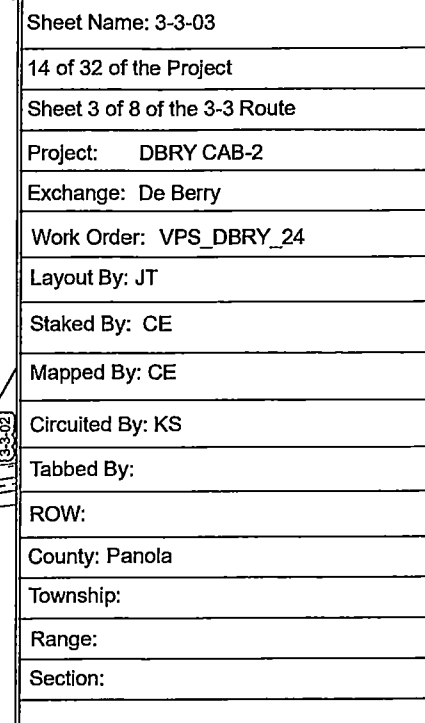


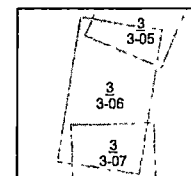
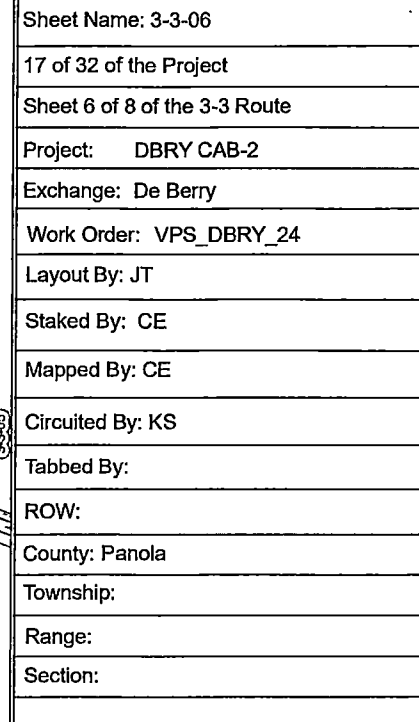


VantagePoint
EMPLOYEE OWNED

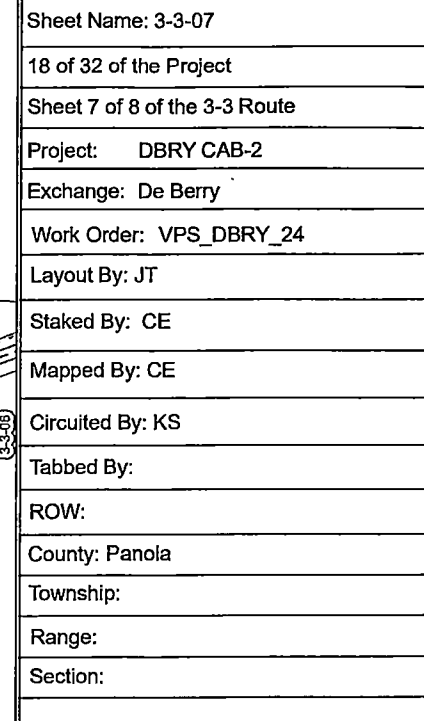


Description	3-3/1A	1967	3-3/1
BFO 48I	884		305
BFOV(1x1.5)W	884		
BHF(13x24x12)T	1		
BM56	1		
BM61(2)O	884		
BM83		1	
ONTHS		1	
SEBO 1(600)I		1	
SEBOV(1x.75)		168	
(COIL) BFO 48			120
BDO3			1
BFOV(2x1.5)WD			306
BHF(48R)			1
BM2(58Y8)			1
BM51 4(100)I			1
BM53			1
BM55			1
BM61(4)O			308
HG1			4

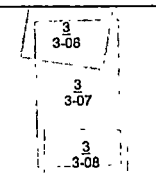
**VantagePoint**
EMPLOYEE OWNED[illegible]

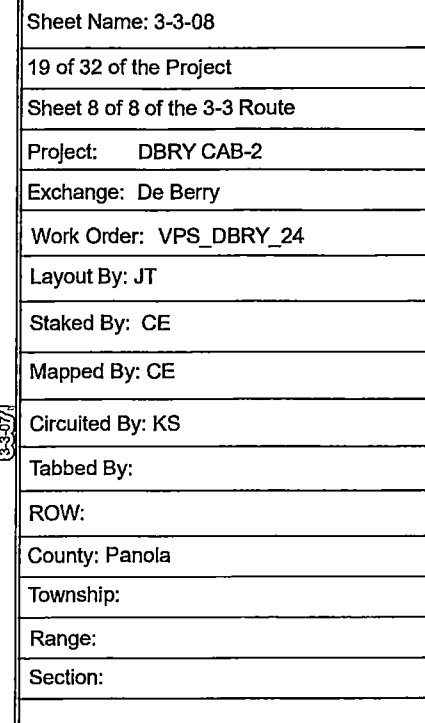
**VantagePoint**
EMPLOYEE OWNED

Description	3-3/10	3-3/11
(COIL) BFO 48	120	-20
BFO 48I	844	1,-70
BFOV(1x1.5W)	844	1,-70
BHF(48R)	1	1
BM6(5/8Y8)	1	1
BM53	1	1
BM55	1	1
BM61(2)D	160	870
BM56		2

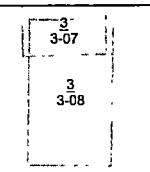


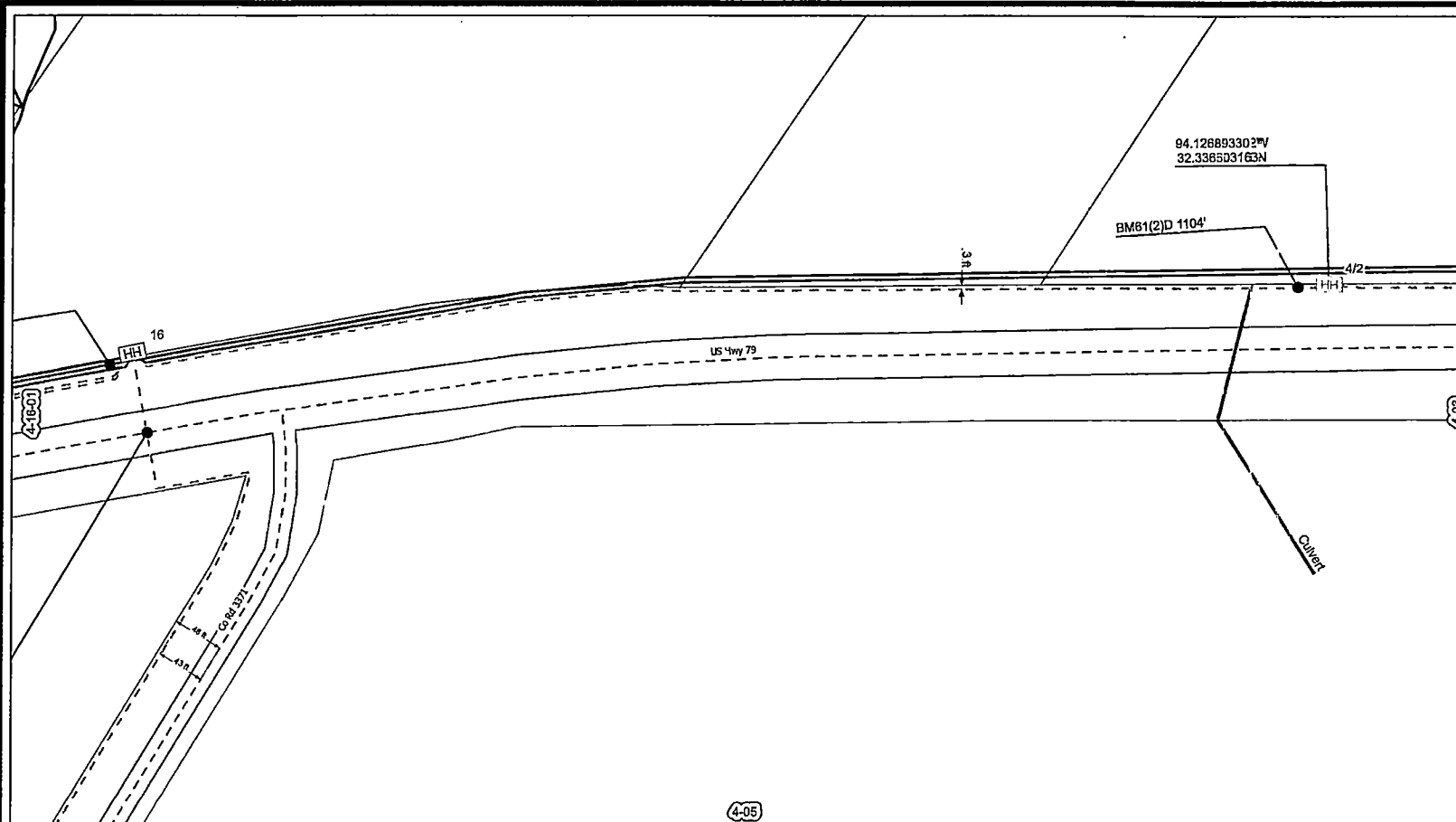
➤

**VantagePoint**
EMPLOYEE OWNED[illegible]

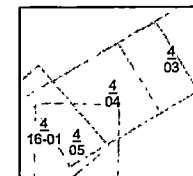


➤

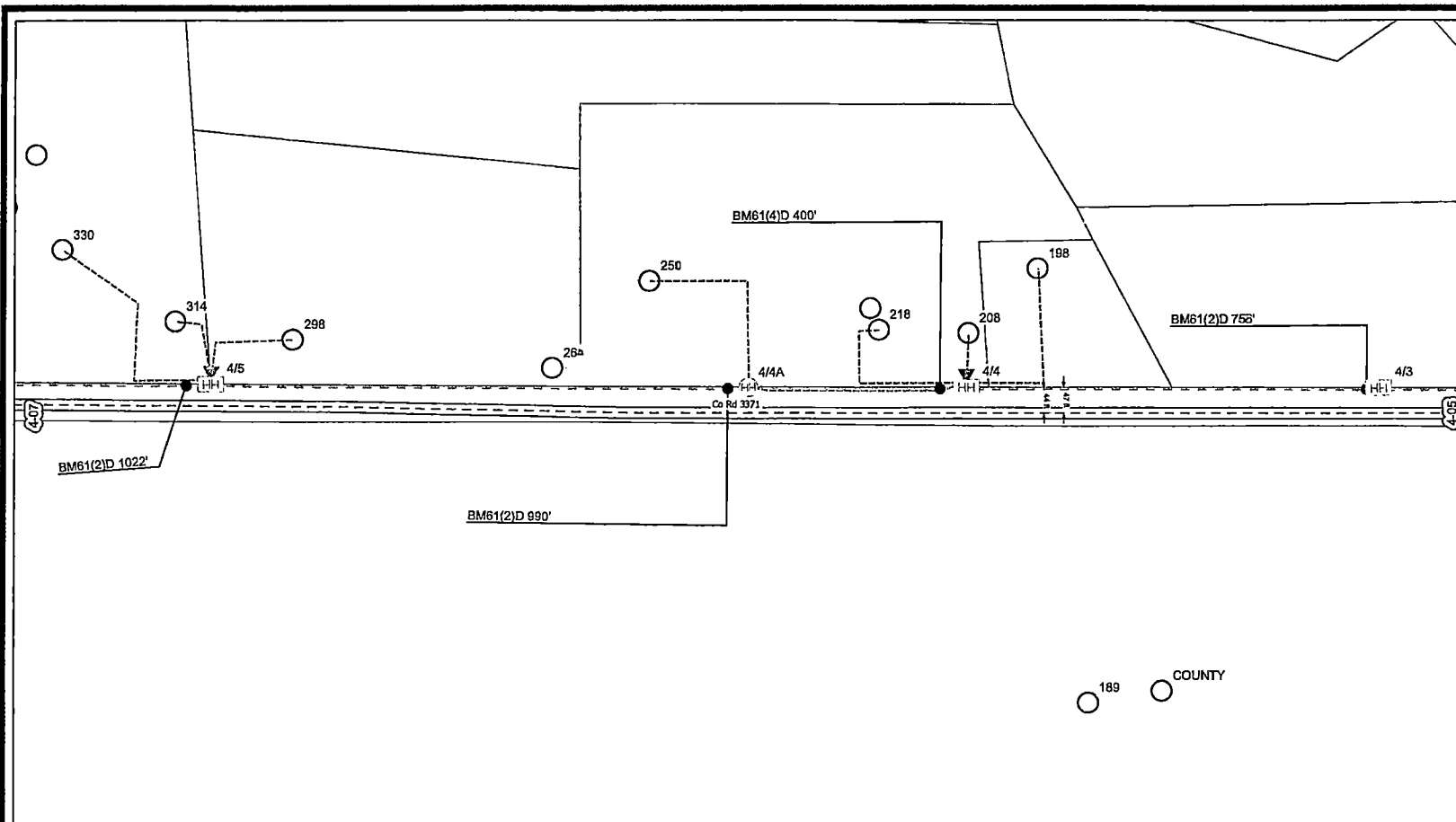
**VantagePoint**
EMPLOYEE OWNED[illegible]



1 inch : 100 Feet

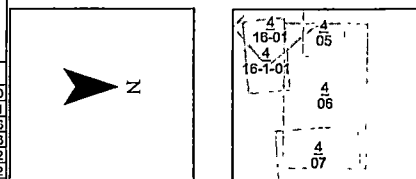


VantagePoint
EMPLOYEE OWNED



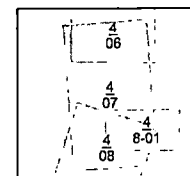
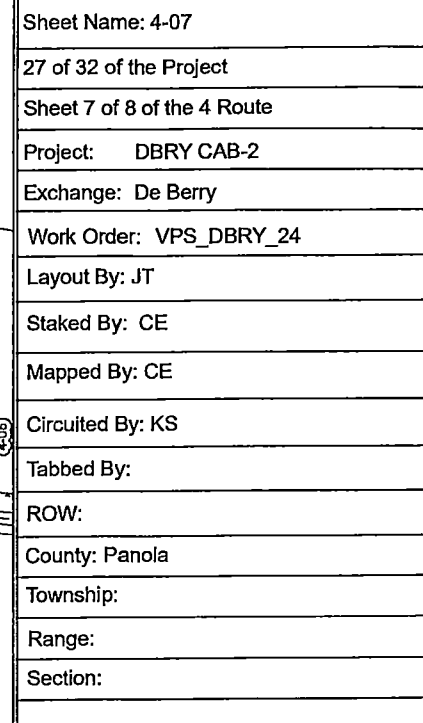
Sheet Name: 4-06
26 of 32 of the Project
Sheet 6 of 8 of the 4 Route
Project: DBRY CAB-2
Exchange: De Berry
Work Order: VPS_DBRY_24
Layout By: JT
Staked By: CE
Mapped By: CE
Circuited By: KS
Tabbed By:
ROW:
County: Panola
Township:
Range:
Section:

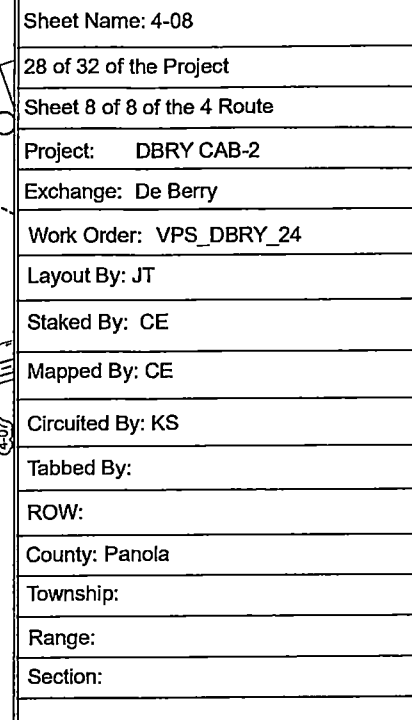
1 inch : 200 Feet



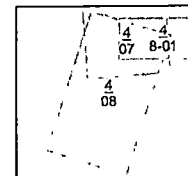
Description	4/4	198	208	218	4/4A	250	4/5	298	314	330									Quantity Used
(COIL) BFO 48	120						220												240
BDO4	1																		1
BFO 48I	756						990												1,748
BFOV(1x1.5)W	756						990												1,748
BHF(48R)	1						1												2
BM2(5/8)(8)	1						1												2
BM51 8(100)I	1																		1
BM53	1						1												2
BM55	1						1												2
BM61(2)D	756						990												1,748
HBFQ(S)	1						1												2
HO1	8						4												12
BM63		1	1	1		1		1	1	1									7
ONTHS		1	1	1		1		1	1	1									7
SEBO 1(400)I		1		1															2
SEBOV(1x.75)		352	92	332		364		220	162	458									1,880
SEBO 1(100)I			1																1
BFO 288I						400													400
BFOV(2x1.5)WD						400													400
BHF(13x24x12)T						1													1
BM61(4)D						400													400
SEBO 1(800)I						1													1



**VantagePoint**
EMPLOYEE OWNED[illegible]



7

**VantagePoint**
EMPLOYEE OWNED[illegible]

**NOTICE OF PROPOSED INSTALLATION
PIPELINE AND/OR UTILITY LINES**

TO: THE PANOLA COUNTY COMMISSIONER'S COURT

c/o

PANOLA COUNTY ROAD & BRIDGE DEPARTMENT, CARTHAGE, TEXAS

Formal notice is hereby given that:

Eastex Telephone Cooperative, Inc. proposes to place a
(COMPANY NAME)

1.25" conduit for fiber optic cable line within the Right-of-Way
(PIPE SIZE)

of County Road: 3381 as follows:
(NUMBER OF ROAD)

The proposed pipeline will cross under the indicated roads on the attached sheet.
Installation shall be made by boring a total length of 2742' line in Panola County.

The location and description of the proposed line and appurtenances is more fully shown by the copies of the drawings attached to this notice. The line will be constructed and maintained on the County Right-of-Way as directed by the County Commissioners in accordance with current Panola County Specifications.

Construction of this line will begin on or after the 2nd day of
December 2024

FIRM: EASTEX Telephone Co-op
BY: Dennis Dunn
TITLE: WASKOM AREA MANAGER
ADDRESS: 705 SPUR 156
WASKOM TX. 75682
PHONE: (903) 687-3600

APPROVAL

December 17, 2024

TO: Eastex Telephone Cooperative, Inc.
Attn: Dane Loyd
705 Spur 156
Waskom, Tx. 75692

RE: **County Road #3381**

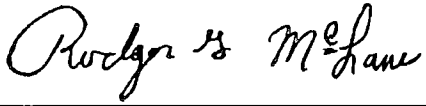
The Panola County Commissioners' Court offers no objection to the location on the right-of-way of your proposed **1.25" conduit for fiber optic cable line** within the right-of-way of **County Road #3381** as shown by accompanying drawings and notice except as noted below.

It is expressly understood that the County Commissioners' Court does not purpose hereby, to grant any right, claim, title or easement in or upon this county road. It is further understood that in the future should for any reason the county need to work, improve, relocate, widen, increase, add to, or in any manner change the structure of this right-of-way, any required relocation of said lines shall be at the sole expense of owner.

All work on the county right-of-way shall be performed in accordance with the county instructions. The installations shall not damage any part of the road and adequate provisions must be made to cause minimum inconvenience to traffic and adjacent owners. Special specifications for placing this line are as follows:

1. All lines are to be installed a minimum of 36 inches below the flow line of the adjacent drainage or barrow ditch.
2. All excavation within the right-of-way and not under surfacing shall be backfilled by tamping in 6 inch horizontal layers. All surplus material shall be removed from the right-of-way and the excavation finished flush with surrounding natural ground.
3. Lines crossing under surfaced roads and under surfacing cross roads within the right-of-way shall be placed by boring. Boring shall extend from crown line to crown line. Gravity from sewer lines under roadways shall be cast iron pipe.
4. All lines, where practicable, shall be located to cross roadbed at approximately right angles thereto. No lines are to be installed under or within 50 feet of either end of any bridge. No lines shall be placed in any culvert or within 10 feet of the closest point of same.

5. Parallel line will be installed as near the right-of-way lines as is possible and no parallel line will be installed in the roadbed or between the drainage ditch and the roadbed without special permission of the Panola County Commissioners' Court.
6. Operations along roadbeds shall be performed in such manner that all excavated material be kept off the pavement at all times, as well as all operating equipment and materials. No equipment or installation procedures will be used which will damage any road surface or structures. The cost of any repairs to road surface, roadbed, structures or other right-of-way features as a direct result of this installation will be borne by the owner of this line.
7. Barricades, warning signs, lights, and flag man(men) when necessary shall be provided by the contractor or owner. One-half (1/2) of the traveled portion of the road must be open at all times.

Approved: 
COUNTY JUDGE

COMMISSIONERS:

Precinct #1	Billy Alexander
Precinct #2	David A. Cole
Precinct #3	Craig M. Lawless
Precinct #4	Dale LaGrone

Eastex De Berry Rural 2024 FTTP Construction Sheets

Cover Sheet

Sheet: 1 of 1

Project: DBRY CAB-1

Exchange: DeBerry

Work Order: VPS_DBRY_24

Layout By: JT

Staked By: JA








































Mapped By: JA

Circuited By: KS

Tabbed By:

ROW:

GENERAL SYMBOLOGY

	A/D1	Fiber Pedestal with Post		Proposed Buried Duct		Compass
	A/D1	Fiber Pedestal		Garage or Out Building		BM61
	XXX	Existing Pedestal		Stationing		Dimensioning
	HH1	Existing HH		Culvert / Bridge		Down Guy
	1/1	Hand Hole (Size in Recap)		Rail Road		Snow Shoe
	XXX ?	House with Address		Natural Gas		State Highway Symbol
	LCC7	Local Convergence Cabinet		Splice Pnt/Slack Coil		Interstate Highway Symbol
		Central Office		MST Designator		Construction Note
	3000/P1	Power Pole		Proposed Buried Fiber Mainline		Parcel Boundary
	1/1A	Flower Pot or Pull Box (Size in recap)		Proposed Aerial Fiber Mainline		BM61
	A/MH1	Fiber Manhole (Size in Recap)		Existing Fiber		BM63
	A/P1	Telephone Pole		Buried Fiber Service Drop		BM66
	XXX	Remote Office		Aerial Fiber Service Drop		MST Tail

GENERAL NOTES:

All Roads Crossings Are to be Bored A Min. Depth of 48" Below Road.
All Ditch Crossings to 60" Below Bottom of Ditch.
All State & County Highways Will Be Plowed At A Min. of 48" Deep.
Please See The Associated Railroad Permit For Profile And Details on Railroad Crossings.

PROJECT SPECIFIC NOTES:

All Main Line coils to be 120'
All Taps and Drops to have 60' tails

OSP Fielding Lead-
OSP CAD Lead-
OSP ROW Lead-
OSP Project Manager-
Date Released for Construction-
Date of Construction Completed-

Proposed DBRY CAB-1

WO: VPS DBRY 24
Exch: DeBerry
Route: CAB, 2, 4
ROW: Public
County: Panola

As Prepared By

VantagePoint
EMPLOYEE OWNED



Date: 11/22/2024 Time: 1:40 PM

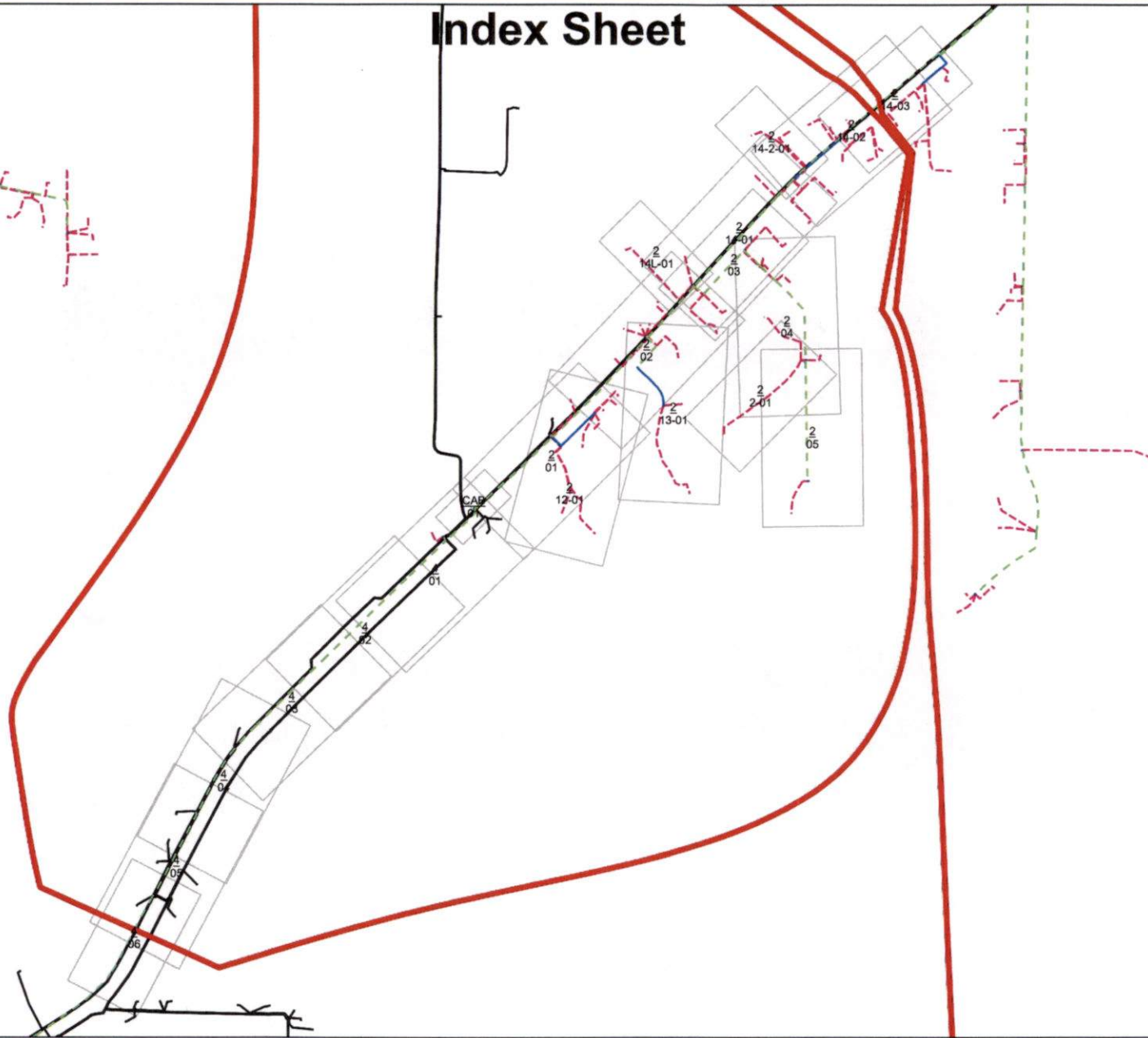
Unit Summary

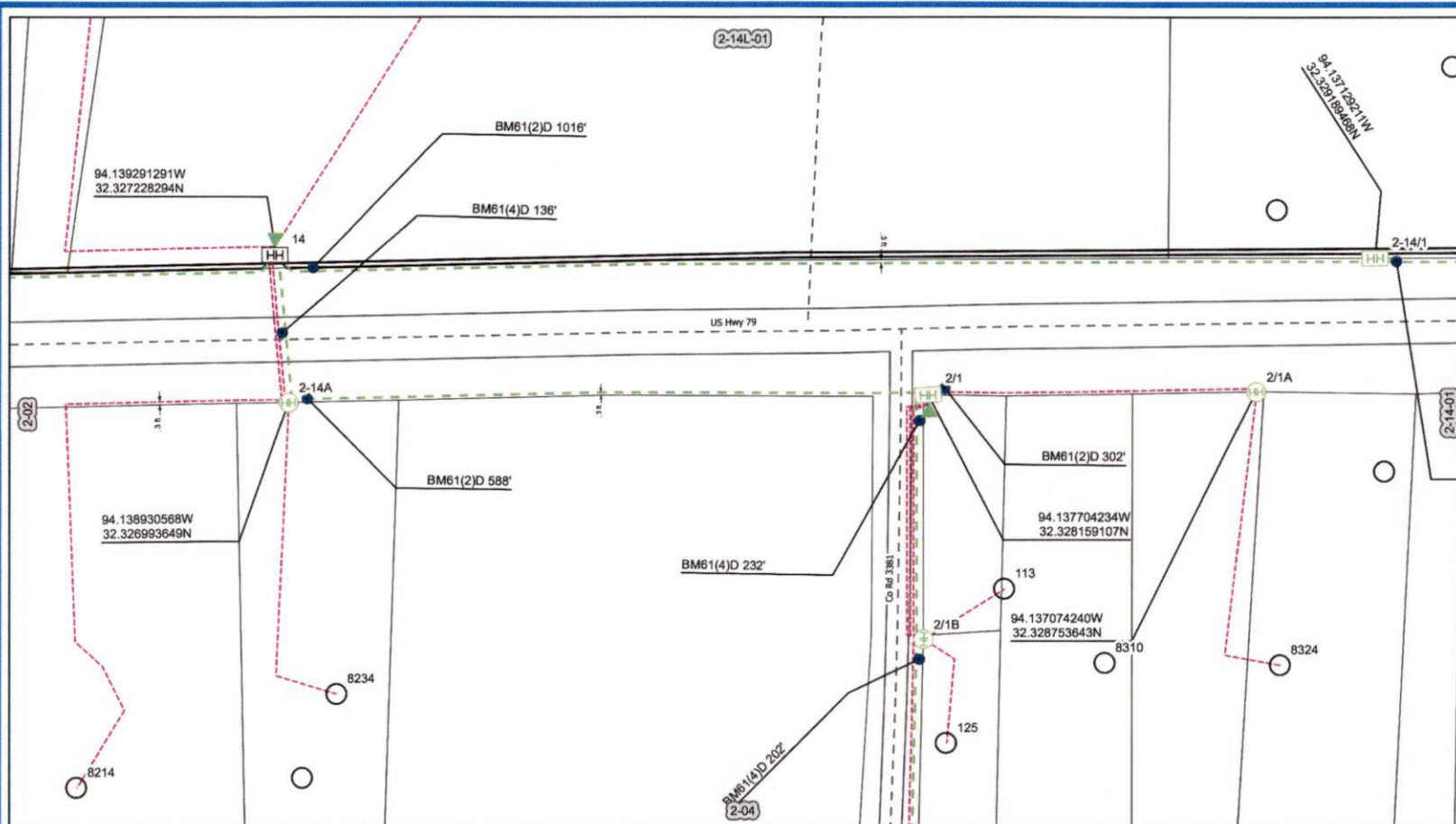
11/22/2024

Project: DBRY CAB-1

Description	Part Number	Account Code	Preferred Vendor	Total Waste	Total Used	Total Order
(COIL) BFO 288			VPS Units	0	1,680	1,680
(COIL) BFO 48			VPS Units	0	240	240
(TAIL) BFO 144			VPS Units	0	60	60
(TAIL) BFO 48			VPS Units	0	300	300
BDO3				0	5	5
BDO4				0	6	6
BDSO(48)(288)				0	1	1
BFO 144I				0	20	20
BFO 288I				0	12,250	12,250
BFO 48I				0	3,656	3,656
BFOV(1x1.5)W				0	16,204	16,204
BFOV(2x1.5)WD				0	804	804
BFOV(4W)				0	2,376	2,376
BHF(13x24x12)T				0	13	13
BHF(48R)				0	10	10
BM2(5/8)(8)			VPS Units	0	14	14
BM51 4(100)I				0	3	3
BM51 4(300)I				0	1	1
BM51 4(500)I				0	1	1
BM51 8(100)I				0	4	4
BM51 8(800)I				0	2	2
BM53			VPS Units	0	9	9
BM55			VPS Units	0	9	9
BM56			VPS Units	0	11	11
BM61(2)D			VPS Units	0	16,384	16,384
BM61(4)D			VPS Units	0	1,718	1,718
BM83			VPS Units	0	40	40
E(BFO 144)				0	6,329	6,329
HBFO(L)			VPS Units	0	1	1
HBFO(M)			VPS Units	0	5	5
HBFO(S)			VPS Units	0	4	4
HO1			VPS Units	0	152	152
ONTHS			VPS Units	0	40	40
SEBO 1(1000)I				0	5	5
SEBO 1(1200)I				0	2	2
SEBO 1(300)I				0	10	10
SEBO 1(400)I				0	4	4
SEBO 1(500)I				0	6	6
SEBO 1(600)I				0	5	5
SEBO 1(800)I				0	8	8
SEBOV(1x.75)				0	16,454	16,454
W BHF			VPS Units	0	7	7

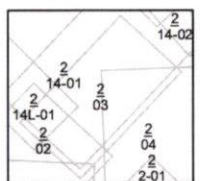
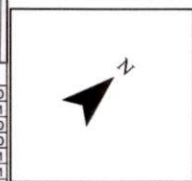
Index Sheet





Sheet Name: 2-03
4 of 20 of the Project
Sheet 3 of 5 of the 2 Route
Project: DBRY CAB-1
Exchange: De Berry
Work Order: VPS_DBRY_24
Layout By: JT
Staked By: JA
Mapped By: JA
Circuited By: KS
Tabbed By:
ROW:
County: Panola
Township:
Range:
Section:

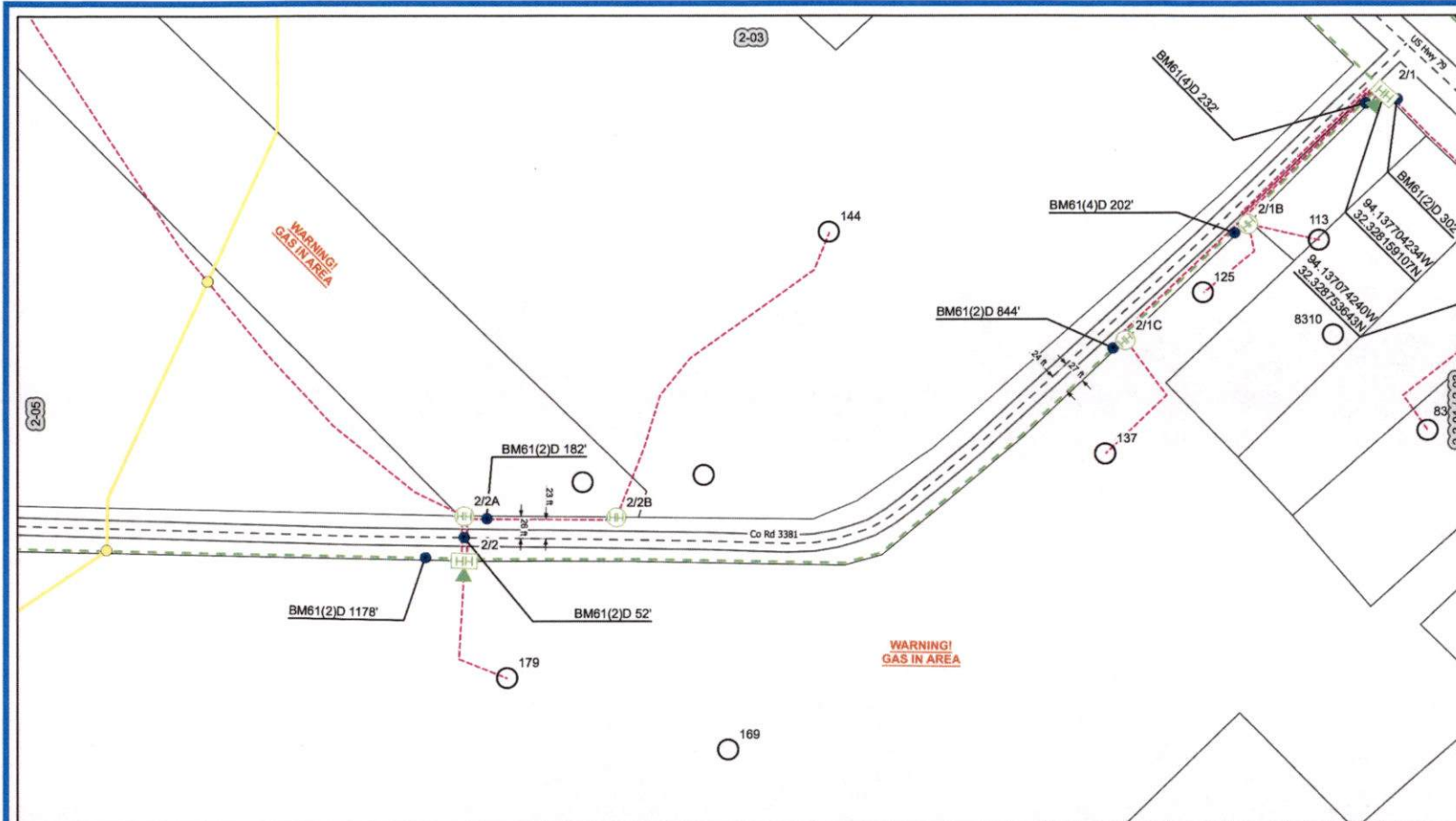
1 inch : 100 Feet



Description	2/1	2/1A	8324	2/1B	113	125														Quantity Used
(COIL) BFO 48	120																			120
BDO4	1																			1
BFO 48I	588			232																820
BFOV(1x1.5)W	588			232																820
BHF(48R)	1																			1
BM2(5/8)(8)	1																			1
BM51 8(100)I	1																			1
BM53	1																			1
BM55	1																			1
BM61(2)D	588	302																		890
HBFO(S)	1																			1
HO1	8																			8
BFOV(4W)		302		232																534
BHF(13x24x12)T		1		1																2
BM83			1		1	1														3
ONTHS			1		1	1														3
SEBO 1(600)I			1																	1
SEBOV(1x.75)			296		86	110														492
BM61(4)D				232																232
SEBO 1(400)I					1	1														2

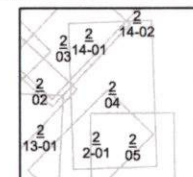
VantagePoint
EMPLOYEE OWNED





Sheet Name: 2-04
5 of 20 of the Project
Sheet 4 of 5 of the 2 Route
Project: DBRY CAB-1
Exchange: De Berry
Work Order: VPS_DBRY_24
Layout By: JT
Staked By: JA
Mapped By: JA
Circuited By: KS
Tabbed By:
ROW:
County: Panola
Township:
Range:
Section:

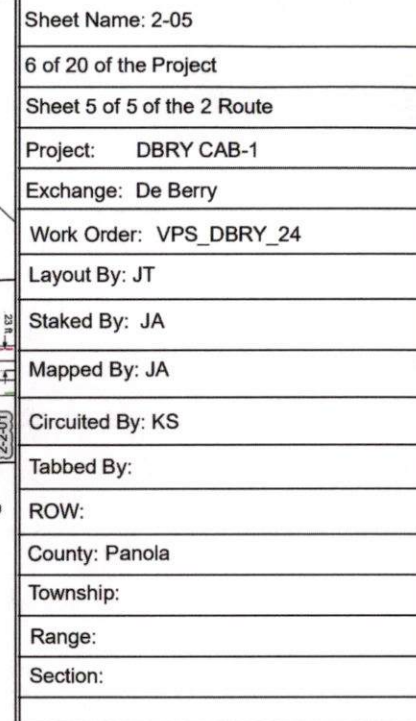
1 inch : 130 Feet



Description	2/1C	137	2/2	179	2/2A	2/2B	144												Quantity Used
BFO 48I	202		884																1,086
BFOV(1x1.5)W	202		884																1,086
BFOV(4W)	202				52	182													436
BHF(13x24x12)T	1				1	1													3
BM61(4)D	202																		202
BM63		1		1			1												3
ONTHS		1		1			1												3
SEBO 1(800)I		1					1												2
SEBOV(1x.75)		182		170			442												794
(COIL) BFO 48			120																120
BDO3			1																1
BHF(48R)			1																1
BM2(5/8)(8)			1																1
BM51 4(100)I			1																1
BM53			1																1
BM55			1																1
BM61(2)D			884		52	182													1,118
HBFO(S)			1																1
HO1			4																4
SEBO 1(300)I				1															1

VantagePoint
EMPLOYEE OWNED



[illegible]

**NOTICE OF PROPOSED INSTALLATION
PIPELINE AND/OR UTILITY LINES**

TO: THE PANOLA COUNTY COMMISSIONER'S COURT

c/o

PANOLA COUNTY ROAD & BRIDGE DEPARTMENT, CARTHAGE, TEXAS

Formal notice is hereby given that:

Eastex Telephone Cooperative, Inc. proposes to place a
(COMPANY NAME)

1.25" conduit for fiber optic cable line within the Right-of-Way
(PIPE SIZE)

322, 330, 331, 332, 3223, 3224, 3311, and
of County Road: #302 as follows:
(NUMBER OF ROAD)

The proposed pipeline will cross under the indicated roads on the attached sheet.
Installation shall be made by boring a total length of 64.886' line in Panola County.

The location and description of the proposed line and appurtenances is more fully shown by the copies of the drawings attached to this notice. The line will be constructed and maintained on the County Right-of-Way as directed by the County Commissioners in accordance with current Panola County Specifications.

Construction of this line will begin on or after the 2nd day of
December 2024.

FIRM: Eastex Telephone Co-Op
BY: [Signature]
TITLE: Waskom Area Manager
ADDRESS: 705 Saur 156
Waskom TX 75692
PHONE: (903) 627-3600

APPROVAL

December 17, 2024

TO: Eastex Telephone Cooperative, Inc.
Attn: Dane Loyd
705 Spur 156
Waskom, Tx. 75692

RE: **County Roads #322, #330, #331, #332, #3223, #3224, #3311, & #302**

The Panola County Commissioners' Court offers no objection to the location on the right-of-way of your proposed **1.25" conduit for fiber optic cable lines** within the right-of-way of **County Roads #322, #330, #331, #332, #3223, #3224, #3311, & #302** as shown by accompanying drawings and notice except as noted below.

It is expressly understood that the County Commissioners' Court does not purpose hereby, to grant any right, claim, title or easement in or upon this county road. It is further understood that in the future should for any reason the county need to work, improve, relocate, widen, increase, add to, or in any manner change the structure of this right-of-way, any required relocation of said lines shall be at the sole expense of owner.

All work on the county right-of-way shall be performed in accordance with the county instructions. The installations shall not damage any part of the road and adequate provisions must be made to cause minimum inconvenience to traffic and adjacent owners. Special specifications for placing this line are as follows:

1. All lines are to be installed a minimum of 36 inches below the flow line of the adjacent drainage or barrow ditch.
2. All excavation within the right-of-way and not under surfacing shall be backfilled by tamping in 6 inch horizontal layers. All surplus material shall be removed from the right-of-way and the excavation finished flush with surrounding natural ground.
3. Lines crossing under surfaced roads and under surfacing cross roads within the right-of-way shall be placed by boring. Boring shall extend from crown line to crown line. Gravity from sewer lines under roadways shall be cast iron pipe.
4. All lines, where practicable, shall be located to cross roadbed at approximately right angles thereto. No lines are to be installed under or within 50 feet of either end of any bridge. No lines shall be placed in any culvert or within 10 feet of the closest point of same.

5. Parallel line will be installed as near the right-of-way lines as is possible and no parallel line will be installed in the roadbed or between the drainage ditch and the roadbed without special permission of the Panola County Commissioners' Court.
6. Operations along roadbeds shall be performed in such manner that all excavated material be kept off the pavement at all times, as well as all operating equipment and materials. No equipment or installation procedures will be used which will damage any road surface or structures. The cost of any repairs to road surface, roadbed, structures or other right-of-way features as a direct result of this installation will be borne by the owner of this line.
7. Barricades, warning signs, lights, and flag man(men) when necessary shall be provided by the contractor or owner. One-half (1/2) of the traveled portion of the road must be open at all times.

Approved: 
COUNTY JUDGE

COMMISSIONERS:

Precinct #1	Billy Alexander
Precinct #2	David A. Cole
Precinct #3	Craig M. Lawless
Precinct #4	Dale LaGrone

Eastex DeBerry Rural 2024 FTTP Construction Sheets

Cover Sheet

Sheet: 1 of 1

Project: DBRY CAB-6

Exchange: De Berry

Work Order: VPS_DBRY_24

Layout By: JT

Staked By: DB

Mapped By: DB

Circuited By: KS

Tabbed By:

ROW:

Proposed DBRY CAB-6









































WO: VPS_DBRY_24
Exch: De Berry
Route: CAB, 1, 3, 4
ROW: Public
County: Panola

As Prepared By

VantagePoint
EMPLOYEE OWNED

Eastex
Telephone
Cooperative, Inc.

GENERAL SYMBOLOGY

	A/O1 Fiber Pedestal with Post		Proposed Buried Duct		N		Compass
	A/O1 Fiber Pedestal		Garage or Out Building		SM61		Suspension
	XXX Existing Pedestal		Stationing		60'		Snow Shoe
	HH1 Existing FH		Culvert / Bridge		28		Interstate Highway Symbol
	1/1 Hand Hole (Size in Recap)		Rail Road		Construction Note		
	XXX ? House with Address		Natural Gas				
	LCC/7 Local Convergence Cabinet		Splice Pnt/Stack Coil				
	CO Central Office		MST Designator				
	3000/P1 Power Pole		Proposed Buried Fiber Mainline		Parcel Boundary		
	1/1A Flower Pot or Pull Box (Size in Recap)		Proposed Aerial Fiber Mainline		SM61		
	A/MH1 Fiber Manhole (Size in Recap)		Existing Fiber		SM63		
	A/P1 Telephone Pole		Buried Fiber Service Drop		SM68		
	XXX Remote Office		Aerial Fiber Service Drop		MST Tail		

GENERAL NOTES:

All Roads Crossings Are to be Bored A Min. Depth of 48" Below Road.
All Ditch Crossings to 60" Below Bottom of Ditch.
All State & County Highways Will Be Plowed At A Min. of 48" Deep.
Please See The Associated Railroad Permit For Profile And Details on Railroad Crossings.

PROJECT SPECIFIC NOTES:

All Main Line coils to be 120'
All Taps and Drops to have 60' tails

OSP Fielding Lead-
OSP CAD Lead-
OSP ROW Lead-
OSP Project Manager-
Date Released for Construction-
Date of Construction Completed-

Date: 11/1/2024 Time: 1:29 PM

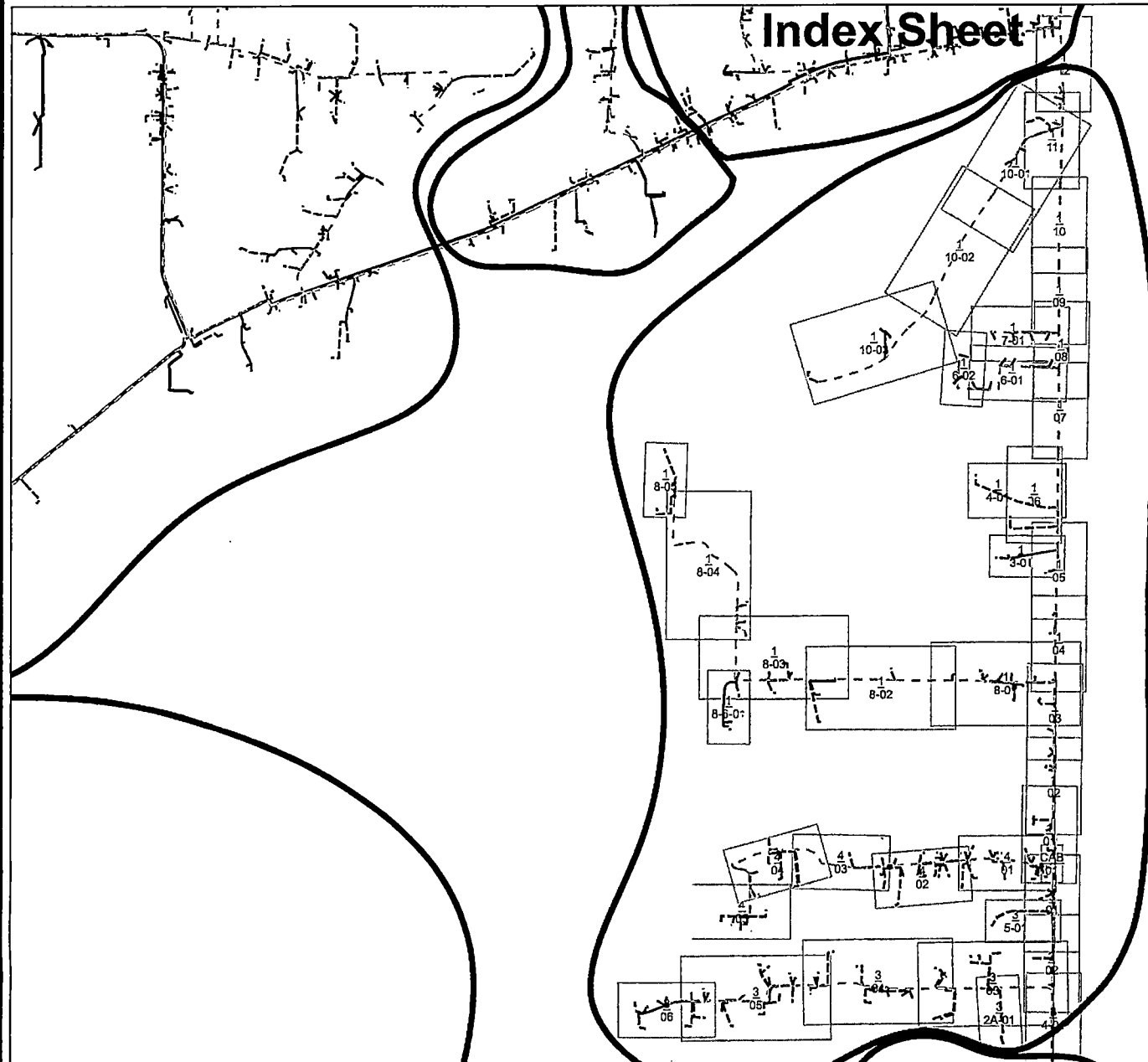
Unit Summary

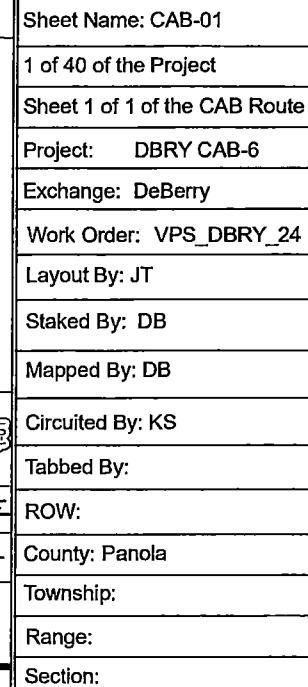
11/1/2024

Project: DBRY CAB-6

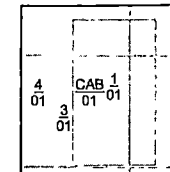
Description	Part Number	Account Code	Preferred Vendor	Total Waste	Total Used	Total Order
(COIL) BFO 288			VPS Units	0	6,000	6,000
(COIL) BFO 48			VPS Units	0	720	720
(TAIL) BFO 288			VPS Units	0	600	600
(TAIL) BFO 48			VPS Units	0	380	360
BDO3				0	27	27
BDO4				0	20	20
BDSO (432)(48)				0	1	1
BFO 288I				0	57,246	57,246
BFO 48I				0	10,662	10,662
BFOV(1x1.5)W				0	34,508	34,508
BFOV(2x1.5)WD				0	20,892	20,892
BFOV(3x1.5)WD				0	4,266	4,266
BFOV(5x1.5)WD				0	50	50
BHF(13x24x12)T				0	61	61
BHF(48R)				0	45	45
BM2(5/8)(8)			VPS Units	0	58	58
BM51 12(100)I				0	2	2
BM51 4(100)I				0	18	18
BM51 4(1000)I				0	2	2
BM51 4(500)I				0	3	3
BM51 4(800)I				0	4	4
BM51 8(100)I				0	14	14
BM51 8(500)I				0	1	1
BM51 8(800)I				0	3	3
BM53			VPS Units	0	46	46
BM55			VPS Units	0	45	45
BM56			VPS Units	0	51	51
BM61(2)D			VPS Units	0	28,362	28,362
BM61(4)D			VPS Units	0	23,866	23,866
BM83			VPS Units	0	148	148
E(BFO 48)				0	4,342	4,342
HBFO(L)			VPS Units	0	34	34
HBFO(S)			VPS Units	0	6	6
HO1			VPS Units	0	456	456
ONTHS			VPS Units	0	148	148
SEBO 1(1000)I				0	16	16
SEBO 1(1200)I				0	3	3
SEBO 1(300)I				0	40	40
SEBO 1(400)I				0	15	15
SEBO 1(500)I				0	23	23
SEBO 1(600)I				0	21	21
SEBO 1(800)I				0	26	26
SEBO 1I				0	5,688	5,688
SEBOV(1x.75)				0	47,494	47,494
W BHF			VPS Units	0	5	5

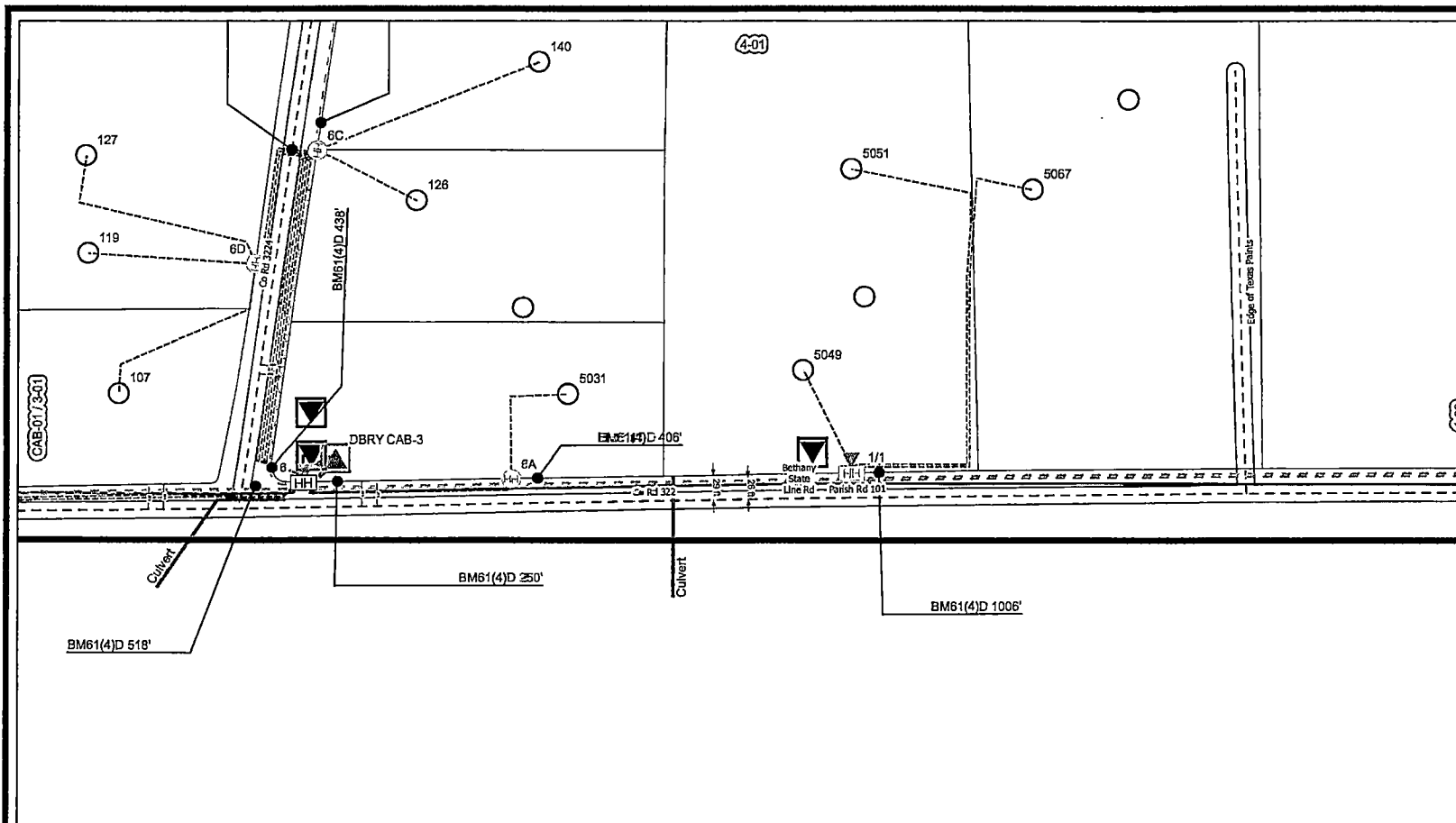
Index Sheet





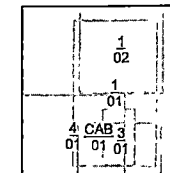
➤

**VantagePoint**
EMPLOYEE OWNED[illegible]



Sheet Name: 1-01
2 of 40 of the Project
Sheet 1 of 12 of the 1 Route
Project: DBRY CAB-6
Exchange: DeBerry
Work Order: VPS_DBRY_24
Layout By: JT
Staked By: DB
Mapped By: DB
Circuited By: KS
Tabbed By:
ROW:
County: Panola
Township:
Range:
Section:

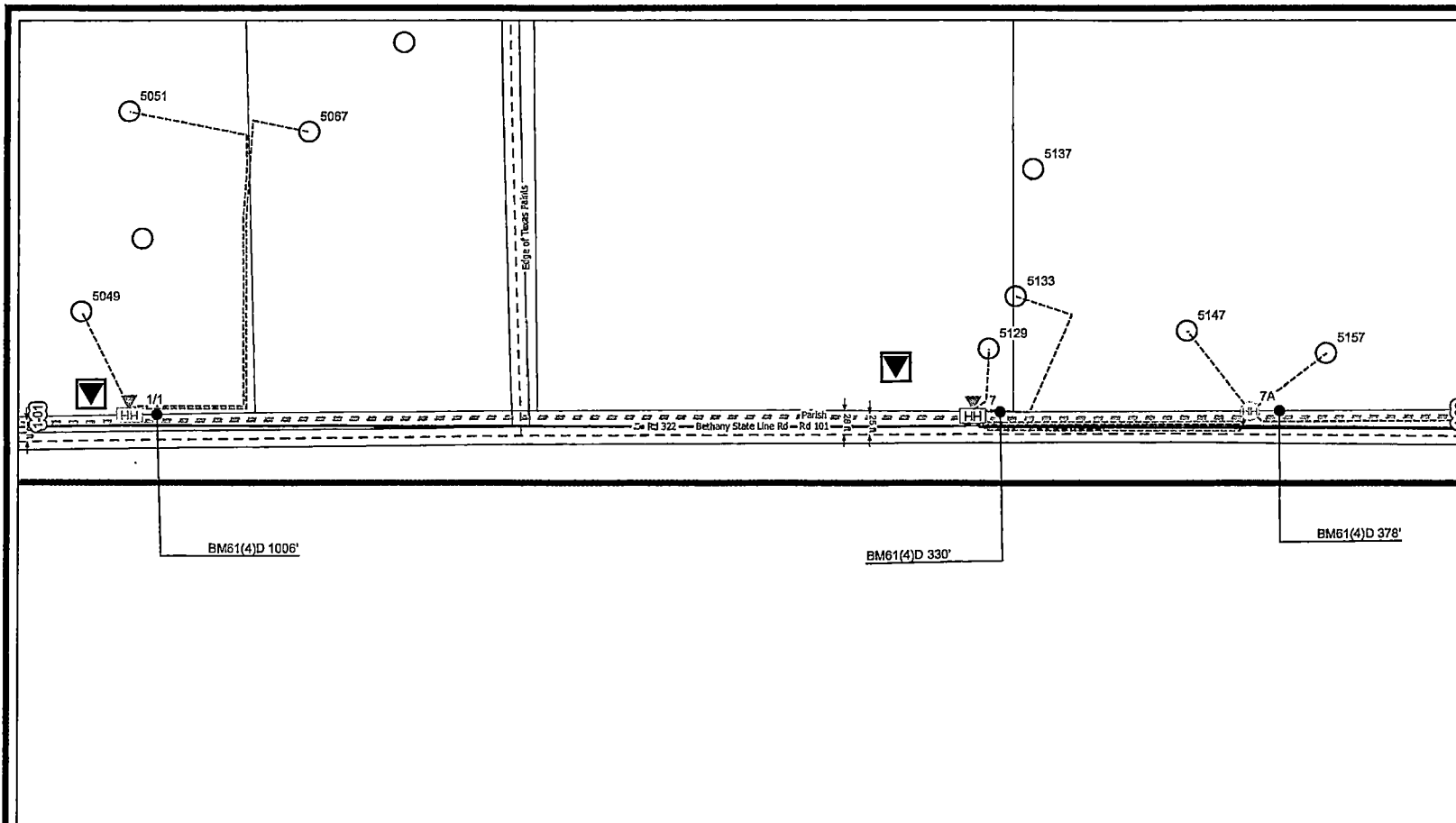
1 inch : 130 Feet



Description	6A	5031	1/1	5049	5051	5067	Quantity Used
BFO 288	500		812				1,312
BFOV(3x1.5)WD	250						250
BHF(13x24x12)T	1						1
BM61(4)D	250		408				658
BM63		1		1	1	1	4
ONTHS		1		1	1	1	4
SEBO 1(500)		1					1
SEBOV(1x.75)		168		130	606	556	1,460
(COIL) BFO 288			240				240
BDO3			1				1
BFOV(2x1.5)WD			408				408
BHF(48R)			1				1
BM2(5/8)8			1				1
BM51 4(100)			1				1
BM53			1				1
BM55			1				1
HBFO(L)			1				1
HO1			4				4
SEBO 1(300)				1			1
SEBO 1(800)					1		1
SEBO 1(600)						1	1

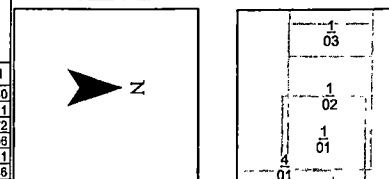
VantagePoint
EMPLOYEE OWNED





Sheet Name: 1-02
3 of 40 of the Project
Sheet 2 of 12 of the 1 Route
Project: DBRY CAB-6
Exchange: DeBerry
Work Order: VPS_DBRY_24
Layout By: JT
Staked By: DB
Mapped By: DB
Circuited By: KS
Tabbed By:
ROW:
County: Panola
Township:
Range:
Section:

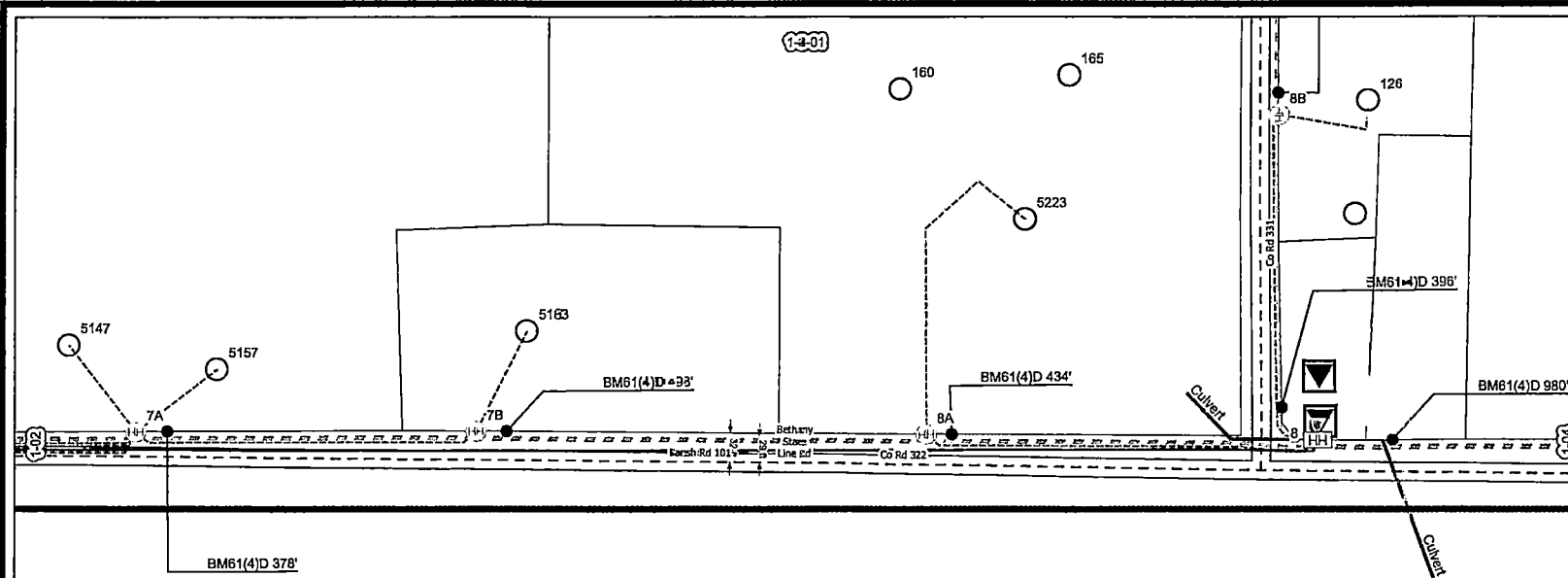
1 inch : 130 Feet



Description	7	5129	5133	7A	5147	5157	Quantity Used
(COIL) BFO 288	240						240
BDO4	1						1
BFO 288I	2,012			660			2,672
BFOV(2x1.5)WD	1,006						1,006
BM51 8(100)I	1						1
BM61(4)D	1,006			330			1,336
E(BFO 48)	1,788						1,788
HBFO(L)	1						1
HO1	8						8
W BHF	1						1
BM83		1	1		1	1	4
QNTHS		1	1		1	1	4
SEBO 1(300)I		1	1				2
SEBOV(1x.75)		82	284		122	114	582
BFOV(3x1.5)WD				330			330
BHF(13x24x12)I				1			1
SEBO 1(500)I					1	1	2

VantagePoint
EMPLOYEE OWNED





Sheet Name: 1-03
4 of 40 of the Project
Sheet 3 of 12 of the 1 Route
Project: DBRY CAB-6
Exchange: DeBerry
Work Order: VPS_DBRY_24
Layout By: JT
Staked By: DB
Mapped By: DB
Circuited By: KS
Tabbed By:
ROW:
County: Panola
Township:
Range:
Section:

1 inch : 130 Feet

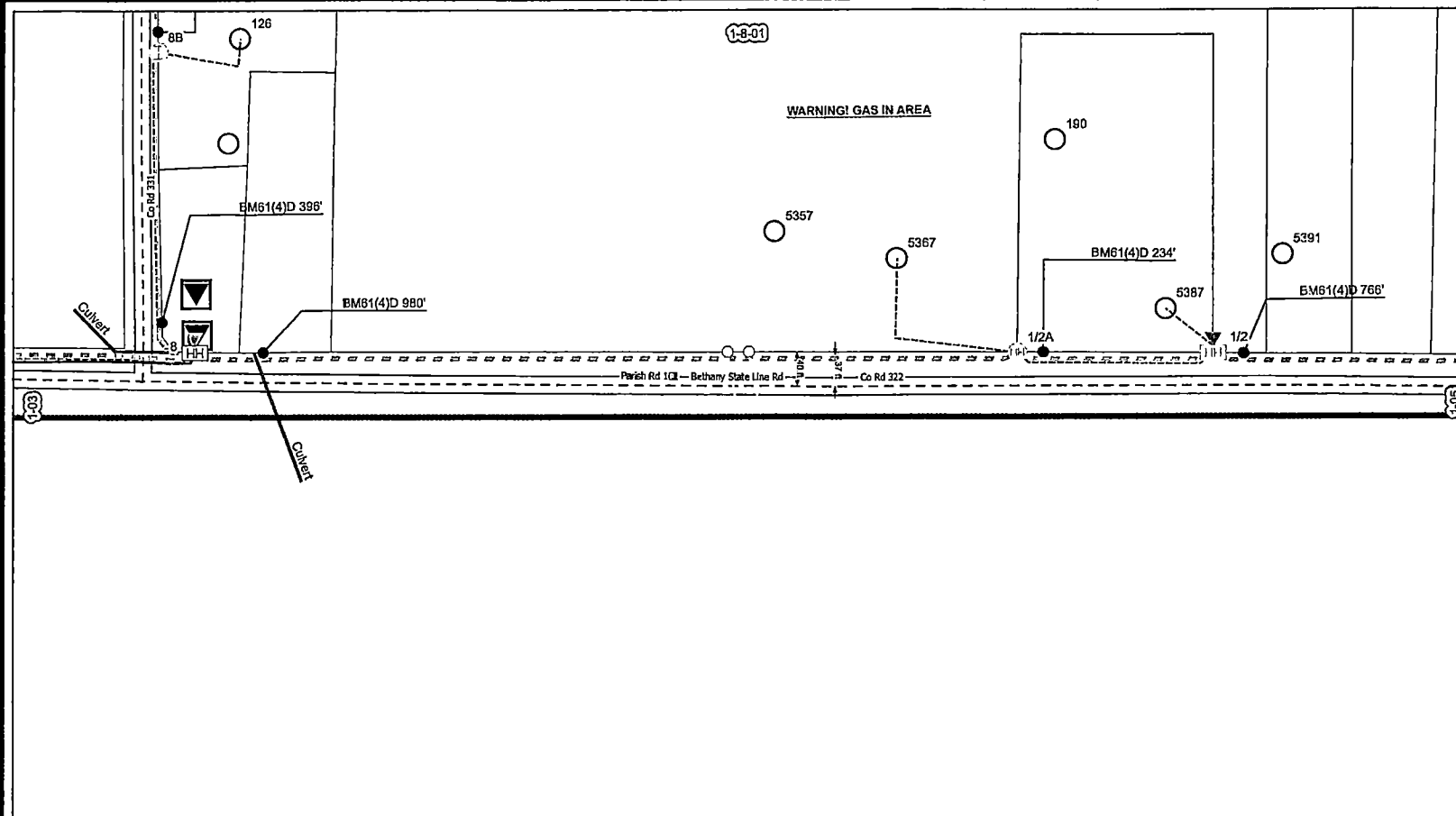


1	04
1	03
1	02

Description	7B	5183	8A	5223	8	8B	125	Quantity Used
BFO 288i	756		998		868	396		3,016
BFOV(3x1.5)WD	378				434			812
BHF(13x24x12)T	1		1			1		3
BM61(4)D	378		498		434	396		1,706
BM63		1		1			1	3
ONTHS		1		1			1	3
SEBO 1(1000)I		1		1				2
SEBOV(1x.75)		124		374			180	628
BFOV(2x1.5)WD			498			396		894
(COIL) BFO 288					240			240
(TAIL) BFO 288					60			60
BDO3					1			1
BM51 4(100)I					1			1
HBFO(L)					1			1
HD1					78			78
WBHF					1			1
SEBO 1(600)I							1	1

VantagePoint
EMPLOYEE OWNED

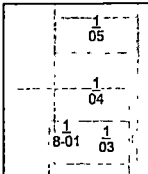




Sheet Name: 1-04
5 of 40 of the Project
Sheet 4 of 12 of the 1 Route
Project: DBRY CAB-6
Exchange: DeBerry
Work Order: VPS_DBRY_24
Layout By: JT
Staked By: DB
Mapped By: DB
Circuited By: KS
Tabbed By:
ROW:
County: Panola
Township:
Range:
Section:

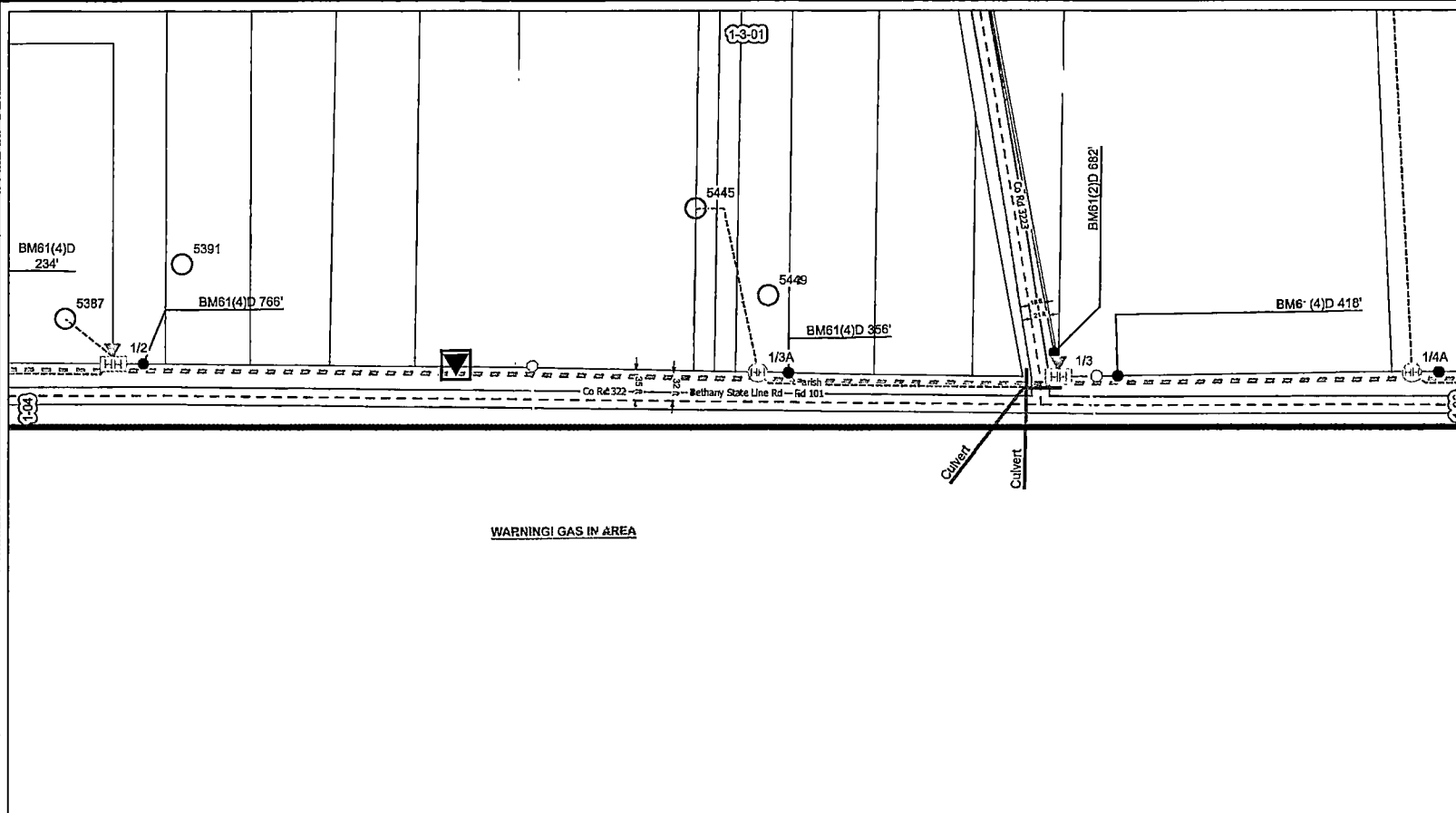
1 inch : 130 Feet

Description	1/2A	5367	1/2	5387															Quantity Used
BFO 288I	1,950		468																2,428
BFOV(2x1.5)WD	980																		980
BHF(13x24x12)T	1																		1
BM56	2																		2
BM61(4)D	980																		980
BM83		1		1															2
ONTHS		1		1															2
SEBO 1(600)I		1																	1
SEBOV(1x.75)		242		74															316
(COIL) BFO 288			240																240
BDO3			1																1
BFOV(3x1.5)WD			234																234
BHF(48R)			1																1
BM2(5/8)(8)			1																1
BM51 4(100)I			1																1
BM53			1																1
BM55			1																1
HBFO(L)			1																1
HO1			4																4
SEBO 1(300)I				1															1



VantagePoint
EMPLOYEE OWNED





Sheet Name: 1-05

6 of 40 of the Project

Sheet 5 of 12 of the 1 Route

Project: DBRY CAB-6

Exchange: DeBerry

Work Order: VPS_DBRY_24

Layout By: JT

Staked By: DB

Mapped By: DB

Circuited By: KS

Tabbed By:

ROW:

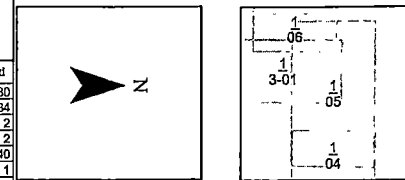
County: Panola

Township:

Range:

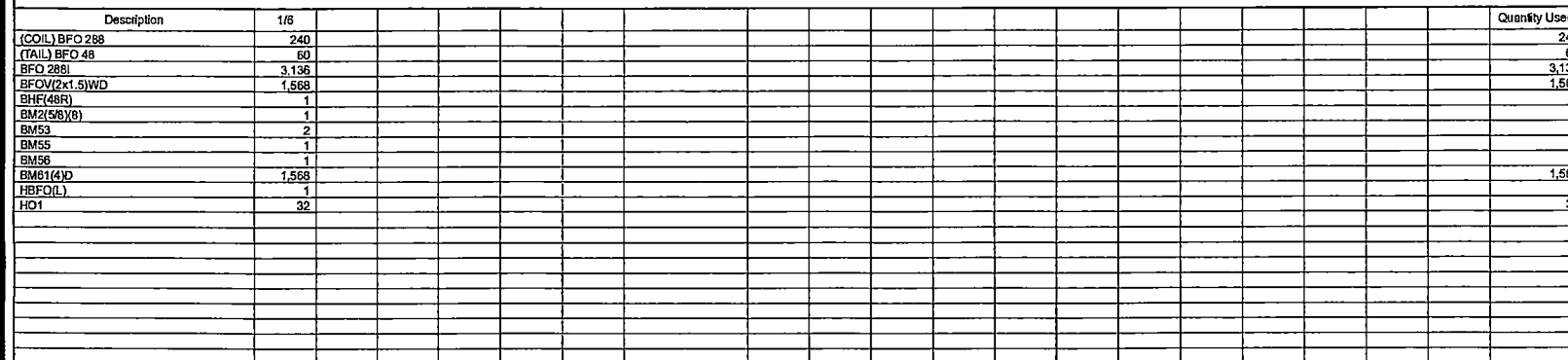
Section:

1 inch : 130 Feet



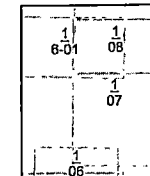
Description	1/3A	5445	1/3	1/4A	Quantity Used
BFO 288I	1,532		712	836	3,080
BFOV(2x1.5)WD	766			418	1,184
BHF(13x24x12)T	1			1	2
BM56	1			1	2
BM61(4)D	766		356	418	1,540
BM83		1			1
ONTHS		1			1
SEBO 1(800)I		1			1
SEBOV(1x.75)		234			234
(COIL) BFO 288			240		240
BDO3			1		1
BFOV(3x1.5)WD			356		356
BHF(48R)			1		1
BM2(S/3X8)			1		1
BM51.4(100)I			1		1
BM53			1		1
BM55			1		1
HBFO(L)			1		1
RD1			8		8

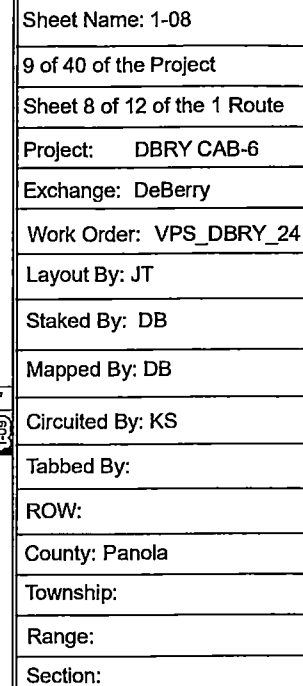
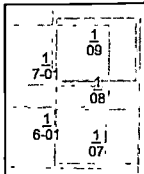





Section:

➤

**VantagePoint**
EMPLOYEE OWNED

 $\rightarrow z$ **VantagePoint**
EMPLOYEE OWNED[illegible]

[illegible]

Sheet Name: 1-10

11 of 40 of the Project

Sheet 10 of 12 of the 1 Route

Project: DBRY CAB-6

Exchange: DeBerry

Work Order: VPS_DBRY_24

Layout By: JT

Staked By: DB

Mapped By: DB

Circuited By: KS

Tabbed By:

ROW:

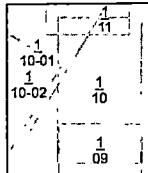
County: Panola

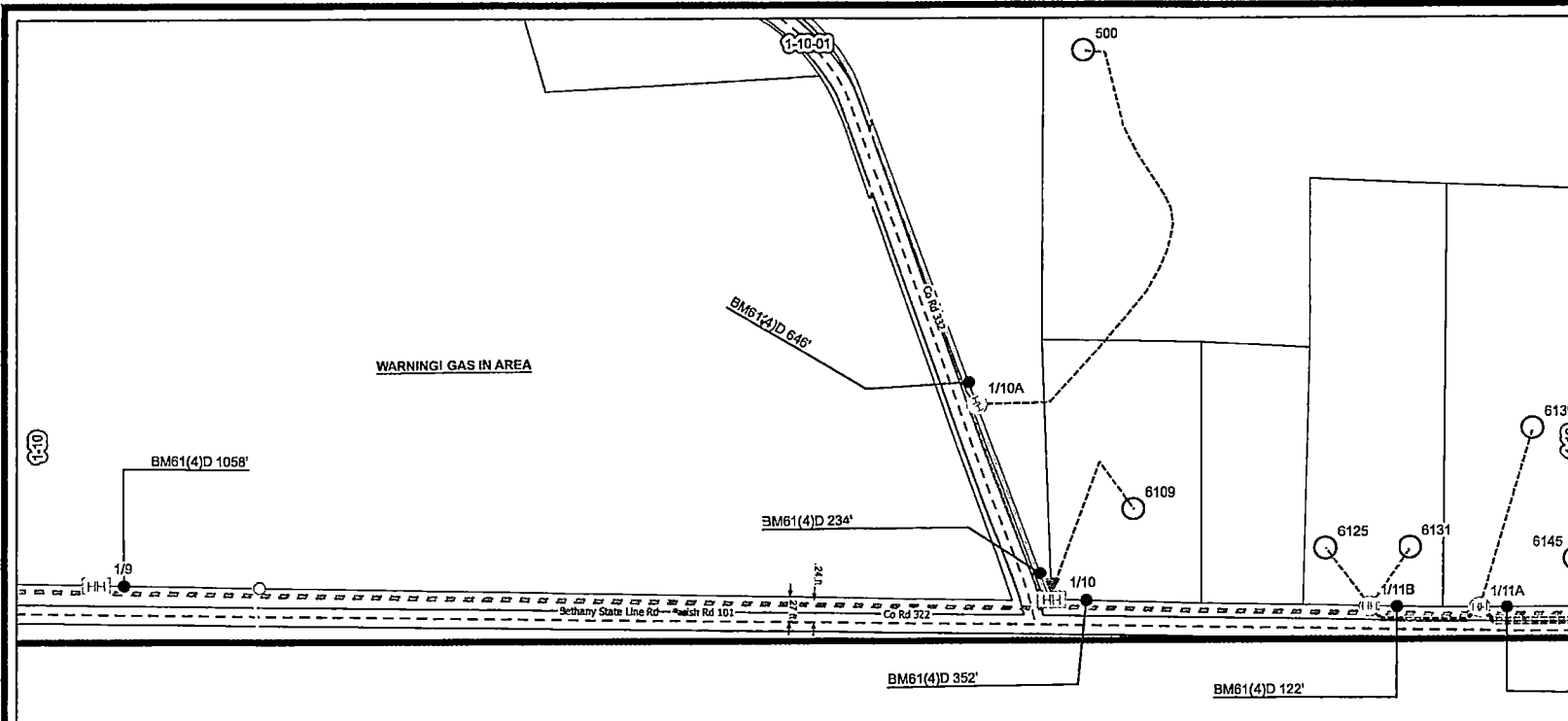
Township:

Range:

Section:

1 inch : 130 Feet

**VantagePoint**
EMPLOYEE OWNED

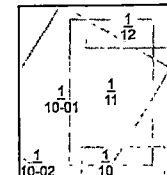


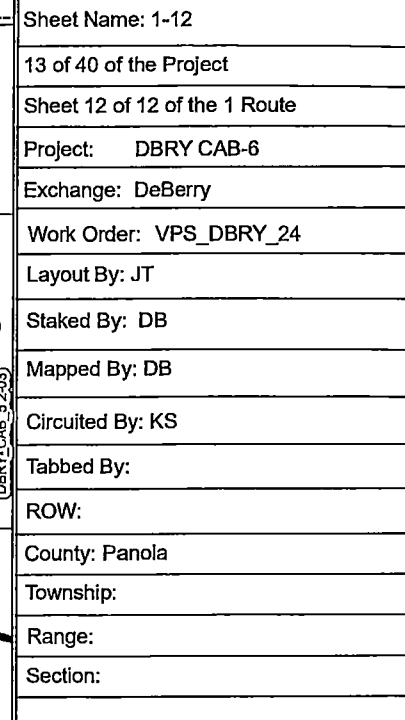
Sheet Name: 1-11
 12 of 40 of the Project
 Sheet 11 of 12 of the 1 Route
 Project: DBRY CAB-6
 Exchange: DeBerry
 Work Order: VPS_DBRY_24
 Layout By: JT
 Staked By: DB
 Mapped By: DB
 Circuited By: KS
 Tabbed By:
 ROW:
 County: Panola
 Township:
 Range:
 Section:

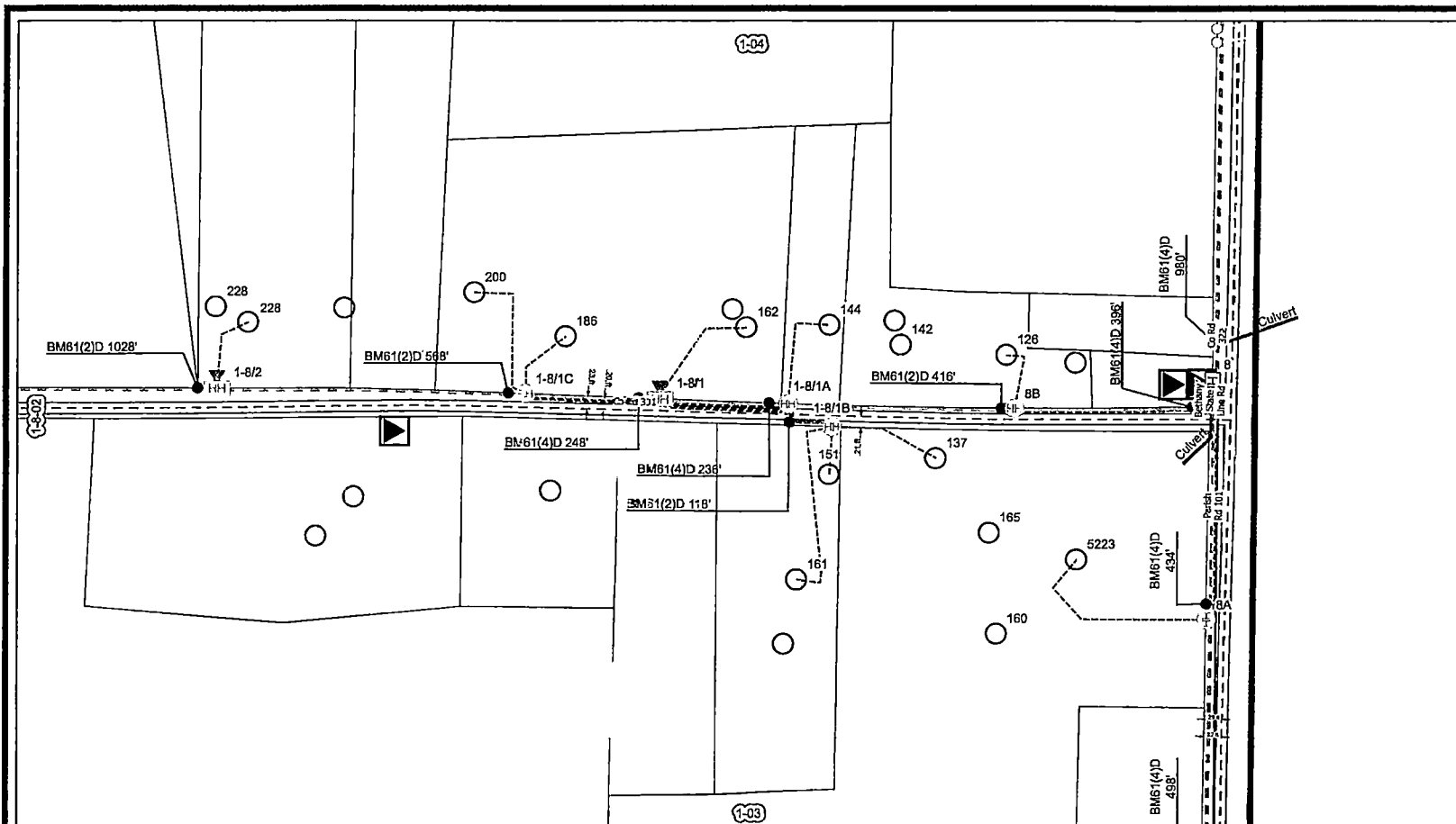
1 inch : 130 Feet

Description	1/10	6109	1/10A	500	1/11B	6125	6131	1/11A	6139	Quantity Used
(COIL) BFO 288	240									240
(TAIL) BFO 48	60									60
BDO3	1									1
BFO 288	2,116				704			244		3,064
BFOV(2x1.5)WD	1,058				352					1,410
BHF(48R)	1									1
BM2(58X8)	1									1
BM51.4(100)I	1									1
BM53	1									1
BM55	1									1
BM56	1									1
HBFO(L)	1									1
HO1	32									32
BM53		1		1		1	1		1	5
ONTHS		1		1		1	1		1	5
SEBO 1(300)I		1								1
SEBOV(1x.75)		220		558		80	80		210	1,148
BFO 48			234							234
BFOV(3x1.5)WD			234					122		356
BHF(13x24x12)T					1					3
BM61(4)D			234		352			122		708
SEBO 1(1000)I				1						1

VantagePoint
 EMPLOYEE OWNED



[illegible]



Sheet Name: 1-8-01

14 of 40 of the Project

Sheet 1 of 5 of the 1-8 Route

Project: DBRY CAB-6

Exchange: DeBerry

Work Order: VPS_DBRY_24

Layout By: JT

Staked By: DB

Mapped By: DB

Circuited By: KS

Tabbed By:

ROW:

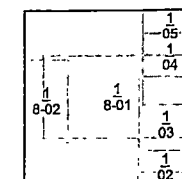
County: Panola

Township:

Range:

Section:

1 inch : 200 Feet



Description	1-8/1A	144	1-8/1B	137	151	161	1-8/1	162	1-8/1C	166	200	1-8/2	228							Quantity Used
BFO 288	416						236		248			568								1,468
BFOV(1x1.5)W	416		118									568								1,102
BHF(13x24x12)T	1		1						1											3
BM61(2)D	416		118									568								1,102
BM63		1		1	1	1		1		1	1		1							8
ONTHS		1		1	1	1		1		1	1		1							8
SEBO 1(600)I		1			1					1										3
SEBOV(1x.75)		214		204	88	372		224		143	270		146							1,660
SEBO 1(600)I				1							1									2
SEBO 1(600)I						1														1
(COIL) BFO 288							120					120								240
BDO4							1													1
BFOV(2x1.5)WD							236		248											484
BHF(48R)												1								2
BM2(5/8)X8												1								2
BM51 8(100)I												1								1
BM53												1								2
BM55												1								2
BM61(4)D							236		248											484
BHF(OL)												1								2
HO1							2					4								12
SEBO 1(300)I								1					1							2

VantagePoint
EMPLOYEE OWNED



Sheet Name: 1-8-02

15 of 40 of the Project

Sheet 2 of 5 of the 1-8 Route

Project: DBRY CAB-6

Exchange: DeBerry

Work Order: VPS_DBRY_24

Layout By: JT

Staked By: DB

Mapped By: DB

Circuited By: KS

Tabbed By:

ROW:

County: Panola

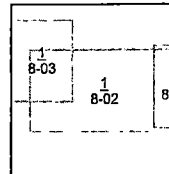
Township:

Range:

Section:

1 inch : 200 Feet

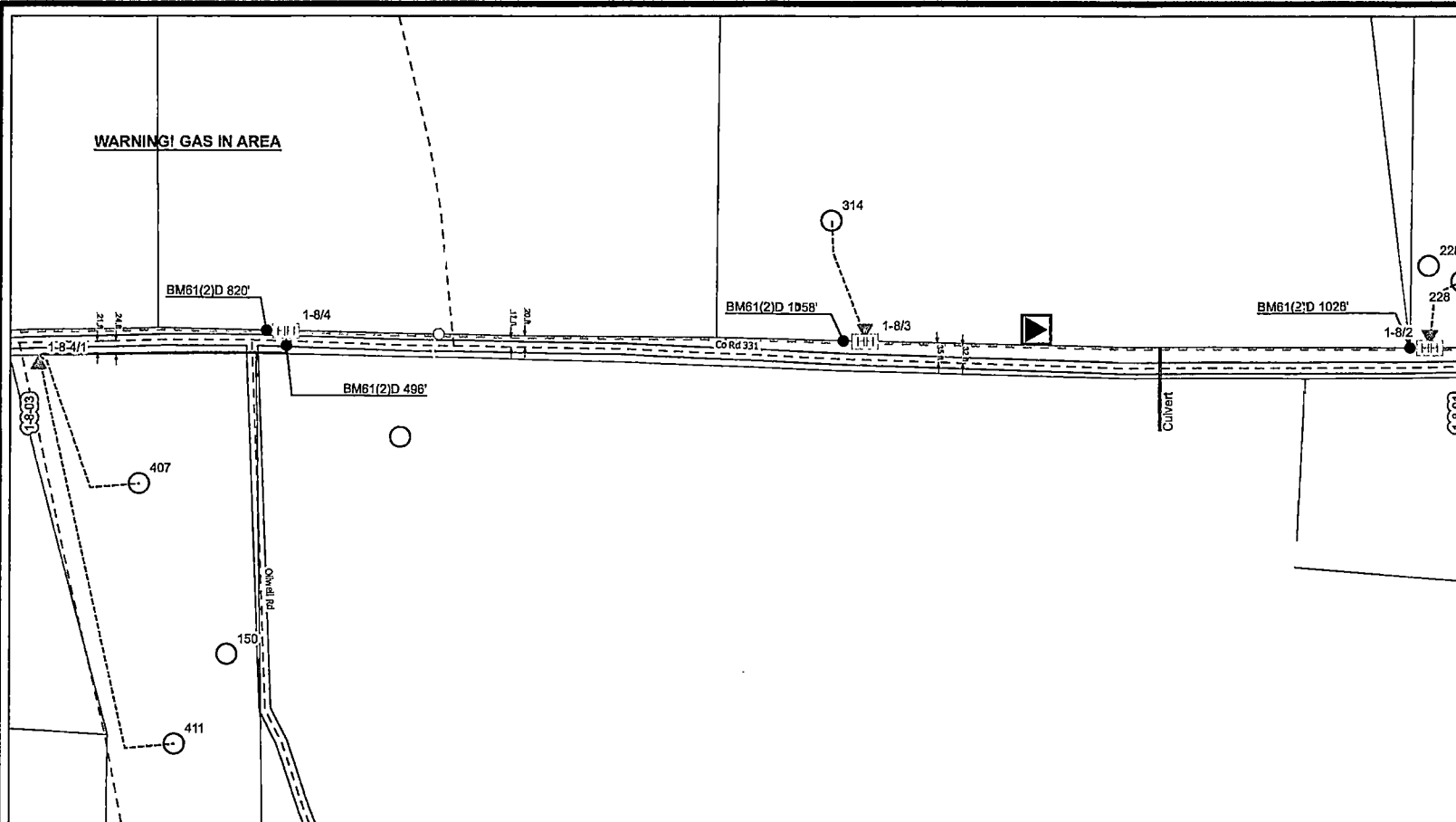
N



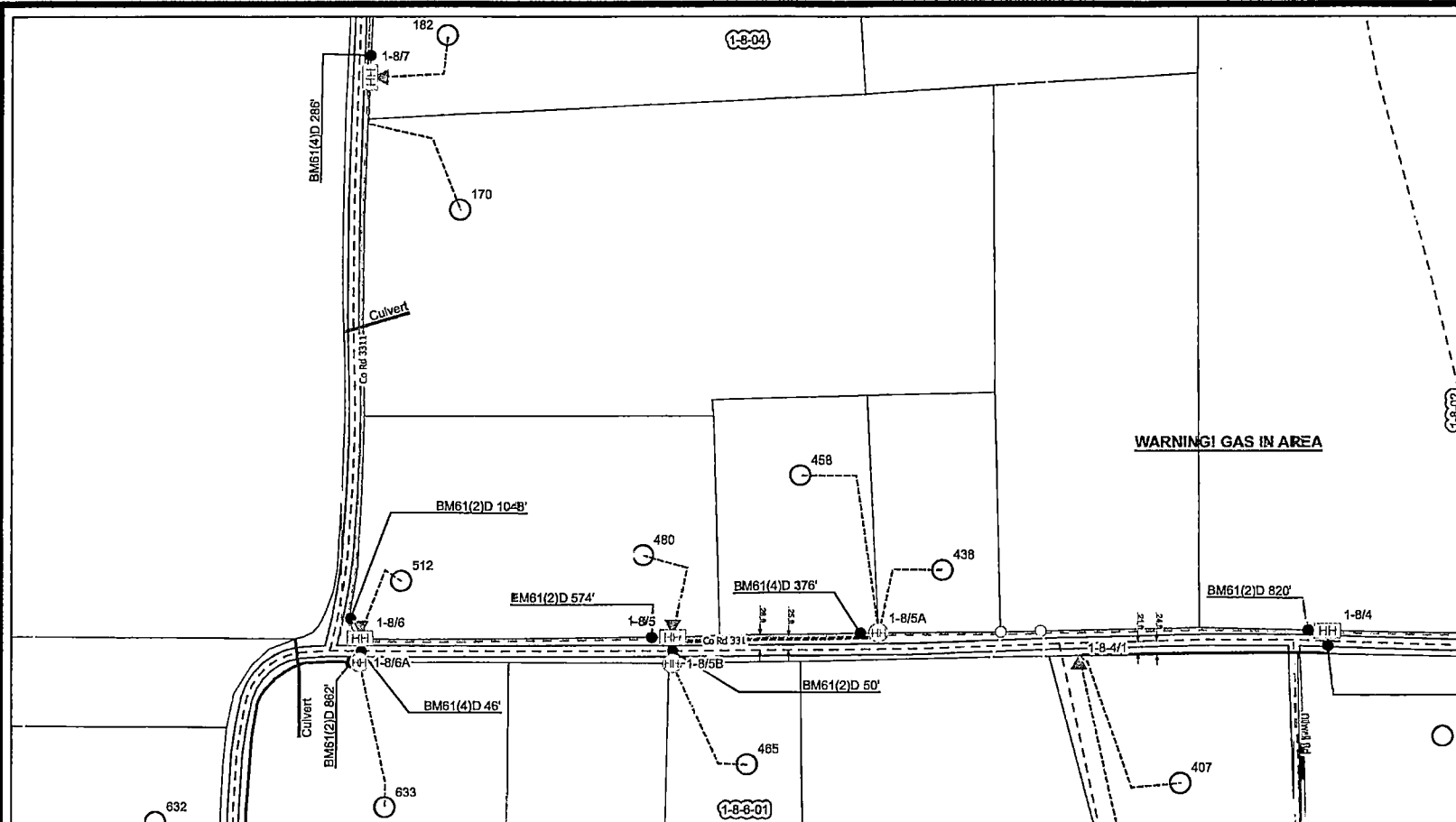
VantagePoint
EMPLOYEE OWNED



WARNING! GAS IN AREA



Description	1-8/3	314	1-8/4	1-8-4/1	407	411	Quantity Used
(COIL) BFO 288	120		120				240
BDO3	1			1			2
BFO 288I	1,028		1,058				2,086
BFOV(1x1.5)W	1,028		1,058	496			2,582
BHF(48R)	1		1				2
BM2(5/8X8)	1		1	1			3
BM51 4(100)	1						1
BM53	1		1				2
BM55	1		1				2
BM61(2)D	1,028		1,058	496			2,582
HBFO(L)	1		1				2
HO1	4		4				8
BM63		1			1	1	3
ONTHS		1			1	1	3
SEBO 1(300)		1					1
SEBOV(1x.75)		226			356	830	1,412
BM98			1				1
BM51 4(800)				1			1
SEBO 1(500)					1		1
SEBO 1(1000)						1	1



Sheet Name: 1-8-03

16 of 40 of the Project

Sheet 3 of 5 of the 1-8 Route

Project: DBRY CAB-6

Exchange: DeBerry

Work Order: VPS_DBRY_24

Layout By: JT

Staked By: DB

Mapped By: DB

Circuited By: KS

Tabbed By:

ROW:

County: Panola

Township:

Range:

Section:

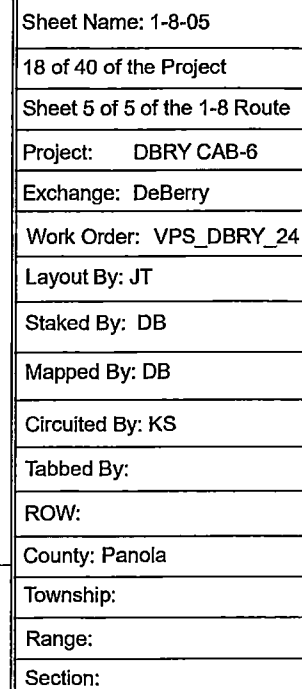
1 inch : 200 Feet

N

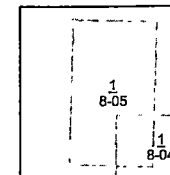
Description	1-8/5A	438	458	1-8/5	480	1-8/5B	465	1-8/8	512	1-8/6A	633	1-8/7	170	182					Quantity Used
BFO 288I	820																		2,818
BFOV(1x1.5)W	820					50						1,048							2,492
BHF(13x24x12)T	1					1													3
BM56	2																		2
BM61(2)D	820					50						1,048							2,492
BM63		1	1		1				1		1		1	1					8
ONTHS		1	1		1				1		1		1	1					8
SEBO 1(800)		1	1																2
SEBOV(1x.75)		212	396		206		25		162		272		352	198					2,054
(COIL) BFO 288																			360
BDO4					1														1
BFOV(2x1.5)WD					376					4									422
BHF(48R)					1				1				1						3
BM2(5/8x8)					1				1				1						3
BM51 8(100)					1														1
BM53					1				1				1						3
BM55					1				1				1						3
BM61(4)D					376					4									422
HBFO(L)					1				1				1						3
HO1					8				8				4						20
SEBO 1(300)					1				1					1					3
SEBO 1(400)																			3

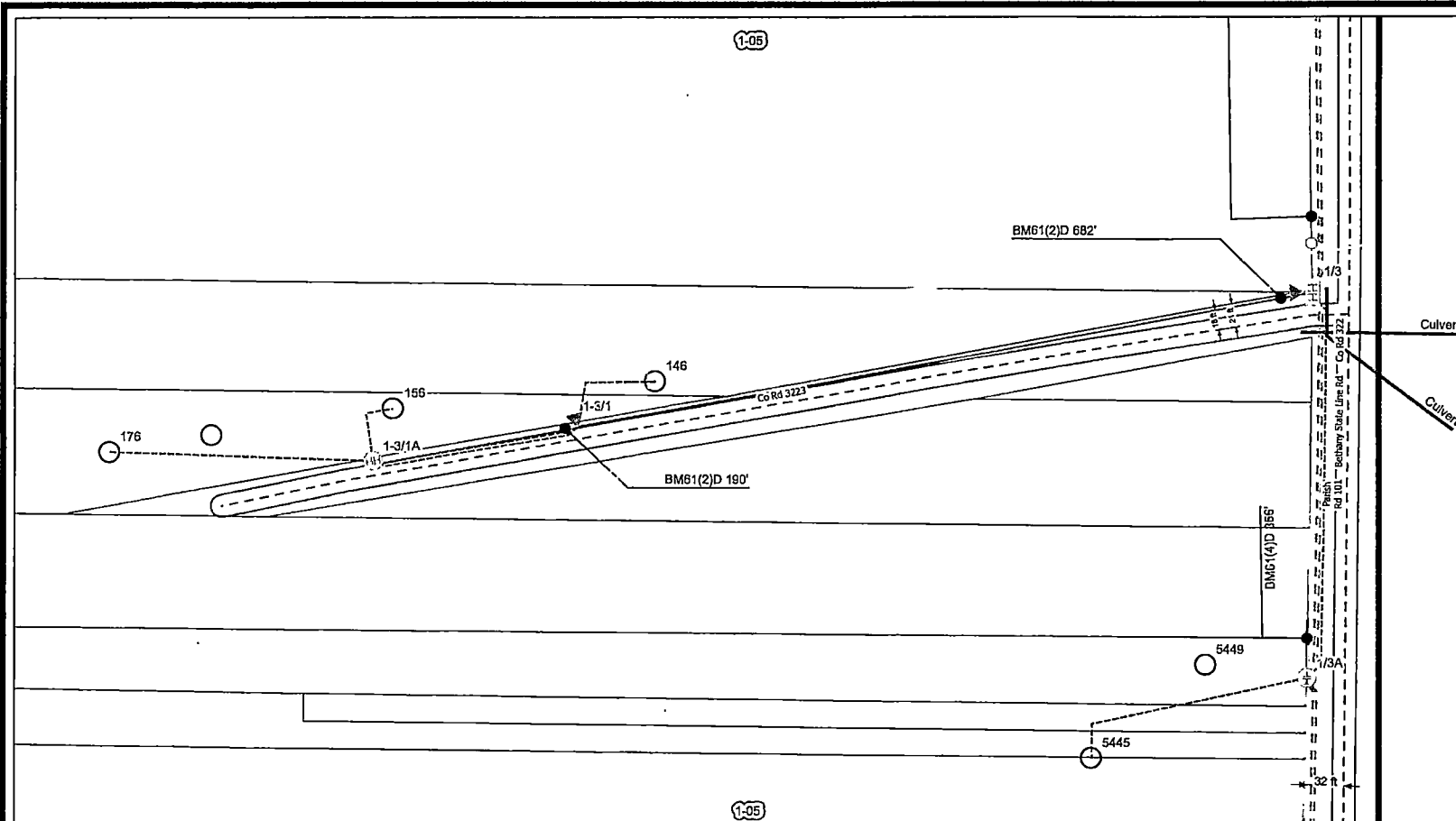
VantagePoint
EMPLOYEE OWNED





➤

**VantagePoint**
EMPLOYEE OWNED



Sheet Name: 1-3-01

20 of 40 of the Project

Sheet 1 of 1 of the 1-3 Route

Project: DBRY CAB-6

Exchange: DeBerry

Work Order: VPS_DBRY_24

Layout By: JT

Staked By: DB

Mapped By: DB

Circuited By: KS

Tabbed By:

ROW:

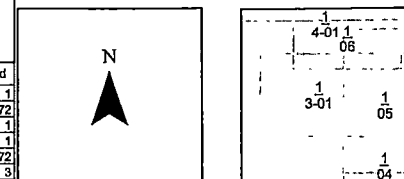
County: Panola

Township:

Range:


Section:

1 inch : 100 Feet

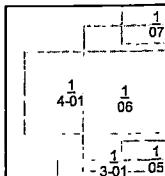


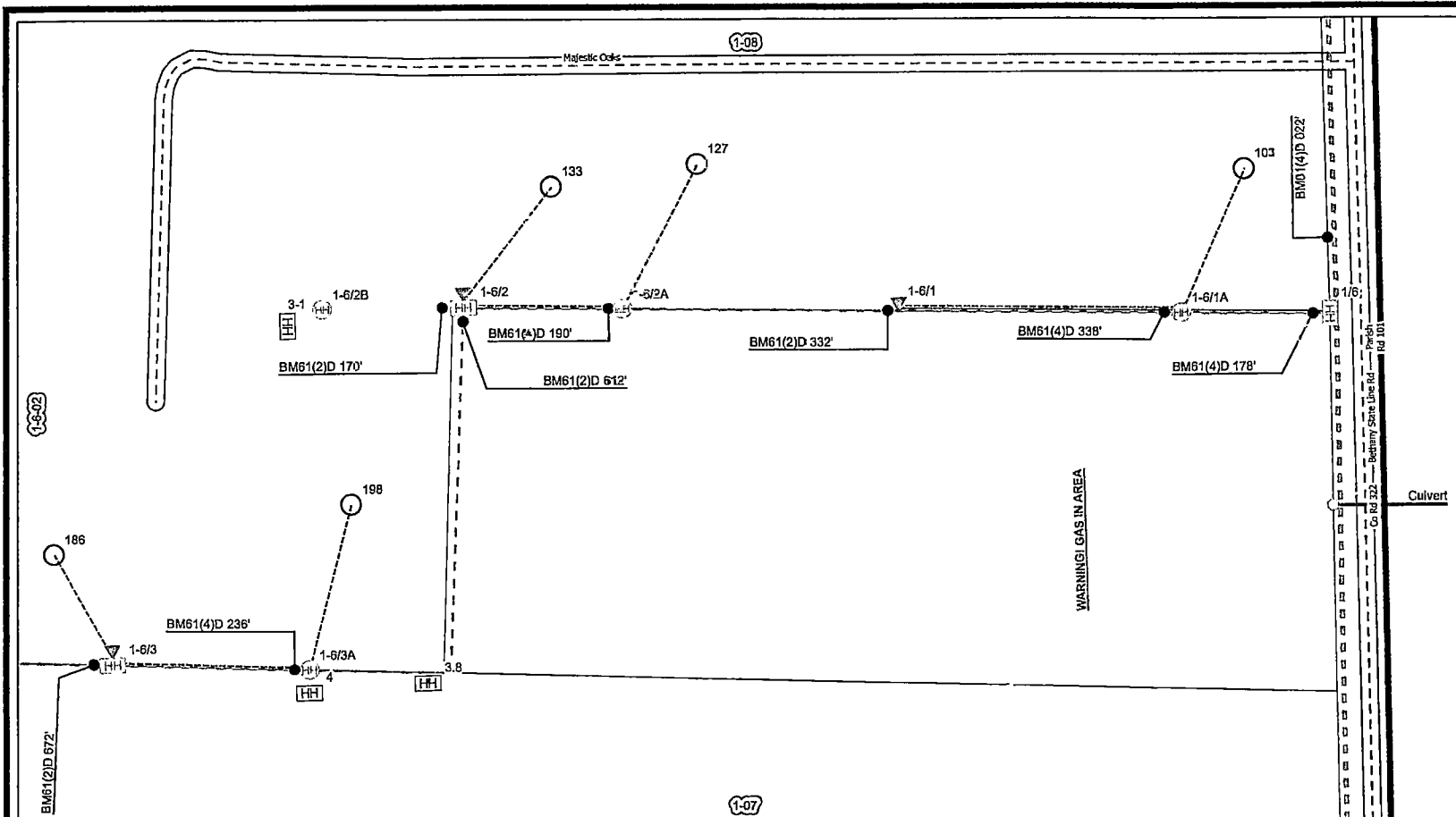
Description	1-3/1	146	1-3/1A	156	176													Quantity Used
BDQ3	1																	1
BFOV(1x1.5)W	682		190															872
BM2(5/8X8)	1																	1
BM51 4(800)I	1																	1
BM61(2)D	682		190															872
BM63		1		1	1													3
ONTHS		1		1	1													3
SEBO 1(300)I		1																1
SEBOV(1x.75)		106		72	244													422
BHF(13x24x12)T			1															1
SEBO 1(400)I				1														1
SEBO 1(500)I					1													1





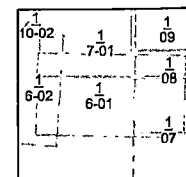
1 inch : 130 Feet

**VantagePoint**
EMPLOYEE OWNED



Sheet Name: 1-6-01
 22 of 40 of the Project
 Sheet 1 of 2 of the 1-6 Route
 Project: DBRY CAB-6
 Exchange: DeBerry
 Work Order: VPS_DBRY_24
 Layout By: JT
 Staked By: DB
 Mapped By: DB
 Circuited By: KS
 Tabbed By:
 ROW:
 County: Panola
 Township:
 Range:
 Section:

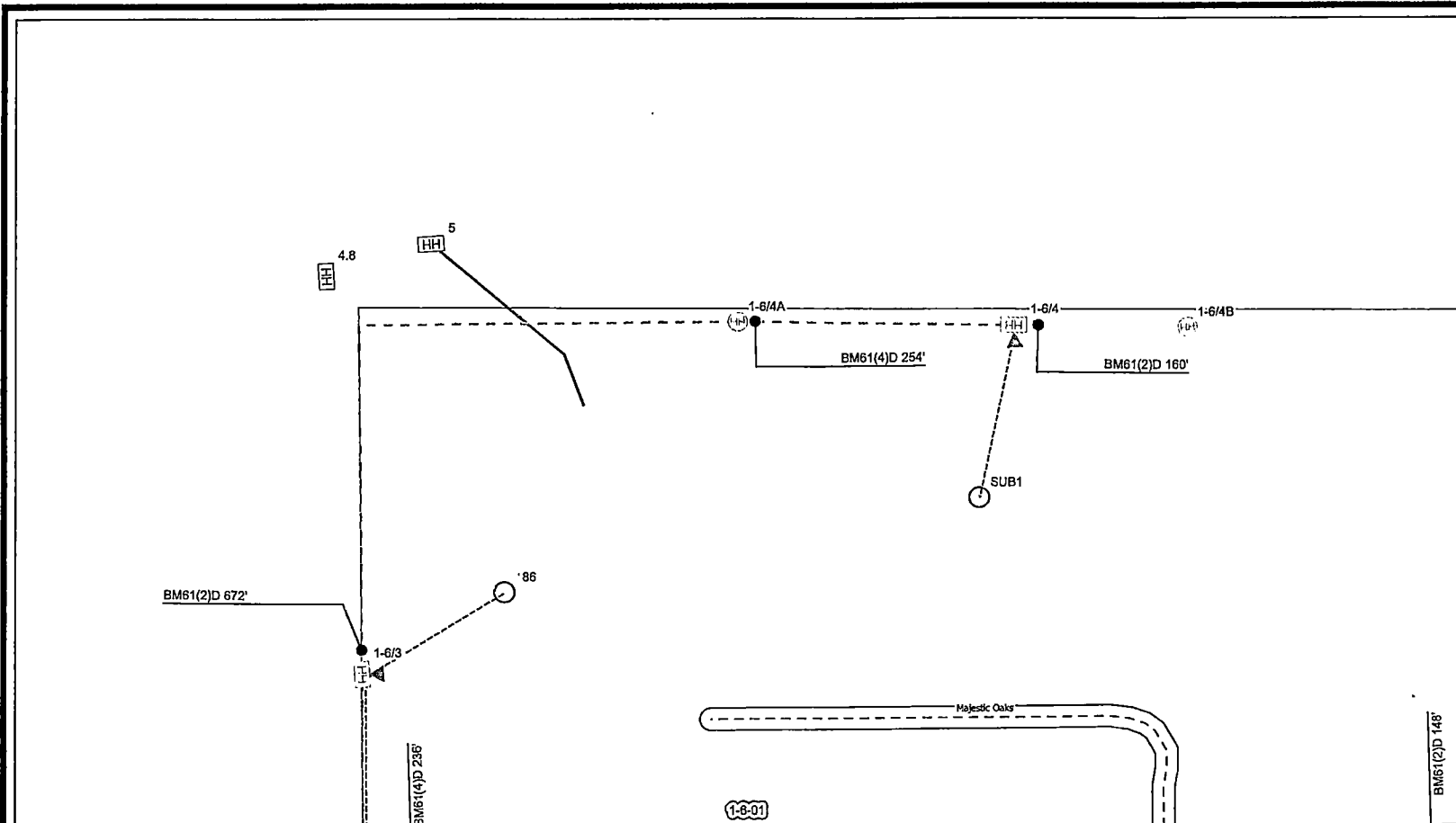
1 inch : 130 Feet



1-07																	Quantity Used
Description	1-6/1A	103	1-6/1	1-6/2A	127	1-6/2	133	1-6/2B	1-6/3A	198	1-6/3	186					
BFO 481	178		338	332		190			612		236						1,886
BFOV(2x1.5)WD	178		338			190					236						942
BHF(13x24x12)T	1			1				1	1								4
BM61(4)D	178		338			190					236						942
BM83		1			1					1		1					5
ONTHS		1			1					1		1					5
SEBO 1(800)I		1															1
SEBOV(1x.75)		190			198		174			206		146					912
BDO4			1			1											2
BM2(58Y8)			1			1					1						3
BM51 8(800)I			1														1
BFOV(1x1.5)W				332				170	612								1,114
BM61(2)D				332				170	612								1,114
SEBO 1(500)I					1					1							2
(COIL) BFO 48						120											120
BHF(48R)						1					1						2
BM51 8(100)I						1											1
BM53						1					1						2
BM55						1					1						2
HBFO(S)						1					1						2
HO1					8						4						12
SEBO 1(300)I												1					2

VantagePoint
 EMPLOYEE OWNED





Sheet Name: 1-6-02

23 of 40 of the Project

Sheet 2 of 2 of the 1-6 Route

Project: DBRY CAB-6

Exchange: DeBerry

Work Order: VPS_DBRY_24

Layout By: JT

Staked By: DB

Mapped By: DB

Circuited By: KS

Tabbed By:

ROW:

County: Panola

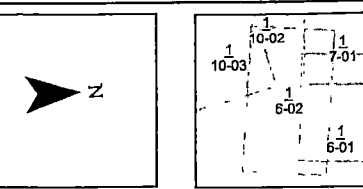
Township:

Range:

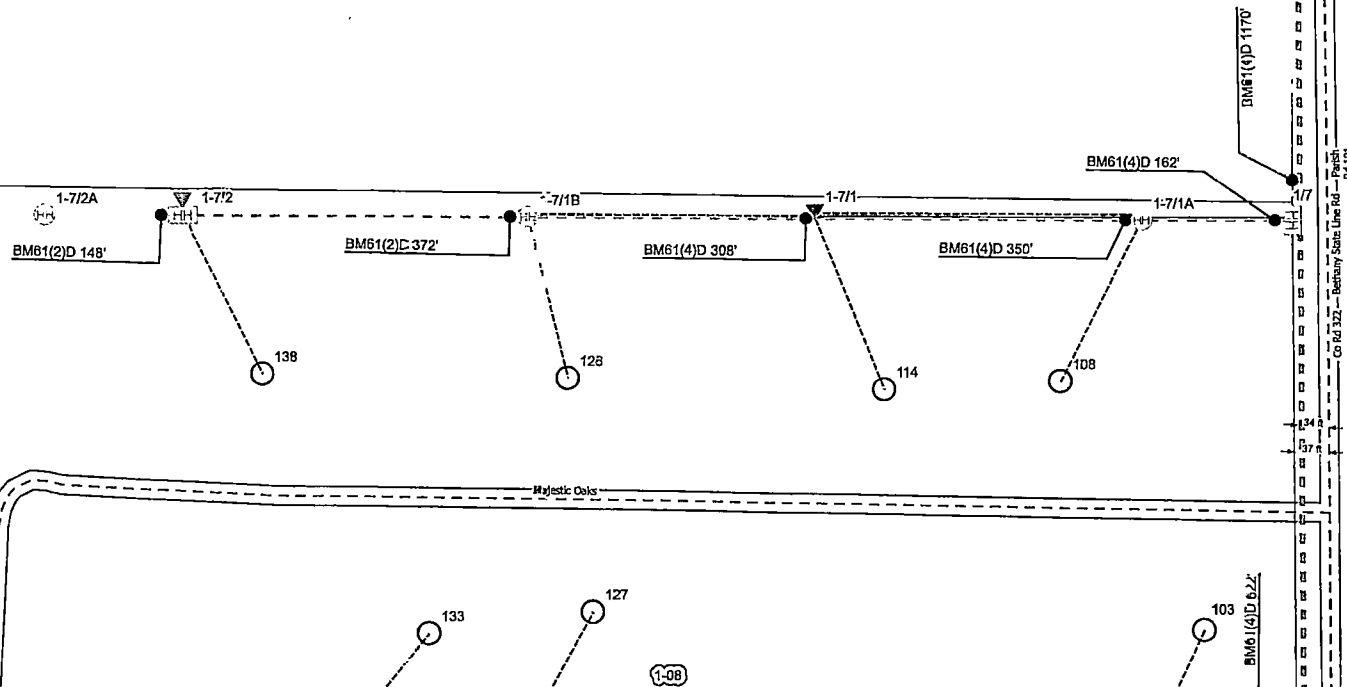
Section:

1 inch : 100 Feet

Description	1-6/4A	1-6/4	SUB1	1-6/4B																Quantity Used
BFO 48I	672	254																		926
BFOV(1x1.5)W	672			160																832
BHF(13x24x12)T	1			1																2
BM61(2)D	672			160																832
(TAIL) BFO 48		60																		60
BDO4		1																		1
BFOV(2x1.5)WD		254																		254
BHF(48R)		1																		1
BM2(5/8)(8)		1																		1
BM51 8(100)I		1																		1
BM53		1																		1
BM55		1																		1
BM61(4)D		254																		254
HBFO(S)		1																		1
HO1		8																		8
BM63			1																	1
CNTHS			1																	1
SEBO 1(300)I			1																	1
SEBOV(1x.75)			154																	154



1-08



Sheet Name: 1-7-01

24 of 40 of the Project

Sheet 1 of 1 of the 1-7 Route

Project: DBRY CAB-6

Exchange: DeBerry

Work Order: VPS_DBRY_24

Layout By: JT

Staked By: DB

Mapped By: DB

Circuited By: KS

Tabbed By:

ROW:

County: Panola

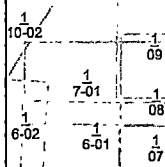
Township:

Range:

Section:

1 inch : 130 Feet

N



Description	1-7/1A	108	1-7/1	114	1-7/1B	128	1-7/2	138	1-7/2A								Quantity Used
BFO 48I	162		350		308		372										1,192
BFOV(2x1.5)WD	162				308												470
BHF(13x24x12)T	1				1				1								3
BM61(4)D	162		350		308												820
BM63		1		1		1		1									4
ONTHS		1		1		1		1									4
SEBO 1(600)I		1				1											2
SEBOV(1x.75)		194		200		180		194									768
BD04			1														1
BFOV(3x1.5)WD			350														350
BM2(5/8)B			1				1										2
BM51 8(800)I			1														1
SEBO 1(300)I				1				1									2
(TAIL) BFO 48							62										60
BD03							1										1
BFOV(1x1.5)W							372		148								520
BHF(48)R							1										1
BM51 4(100)I							1										1
BM53							1										1
BM56							1										1
BM61(2)D							372		148								520
HBFO(S)																	1

VantagePoint
EMPLOYEE OWNED



WARNING! GAS IN AREA

BM61(2)D 130'

1-10/2

BM61(2)D 702'

BM61(2)D 38'

1-10/1B

167

1-10/1A

BM61(4)D 250'

WARNING! GAS IN AREA

BM61(4)D 646'

BM61(4)D 294'

BM61(4)D 352'

Co Rd 4322

Bayberry State Line

Parish Rd 101

1-10/1A

1-10/1

6109

6125

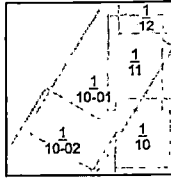
500

194

BM61(4)D 1038'

Sheet Name: 1-10-01
 25 of 40 of the Project
 Sheet 1 of 3 of the 1-10 Route
 Project: DBRY CAB-6
 Exchange: DeBerry
 Work Order: VPS_DBRY_24
 Layout By: JT
 Staked By: DB
 Mapped By: DB
 Circuited By: KS
 Tabbed By:
 ROW:
 County: Panola
 Township:
 Range:
 Section:


1 inch : 200 Feet



Description	1-10/1	1-10/1A	167	1-10/1B	194	1-10/2	Quantity Used
BDO3	1						1
BFO 48I	646			250		702	1,588
BFOV(2x1.5)WD	646			250			896
BM2(5/8X8)	1					1	2
BM51 4(1000)I	1						1
BM61(4)D	646			250			896
BFOV(1x1.5)W		36				702	738
BHF(13x24x12)T		1		1			2
BM61(2)D		36				702	738
BM83			1		1		2
ONTHS			1		1		2
SEBO 1(300)I			1				1
SEBOV(1x.75)			74		212		286
BM56					1	1	2
SEBO 1(600)I					1		1
(COIL) BFO 48						120	120
BHF(48R)						1	1
BM53						1	1
BM55						1	1

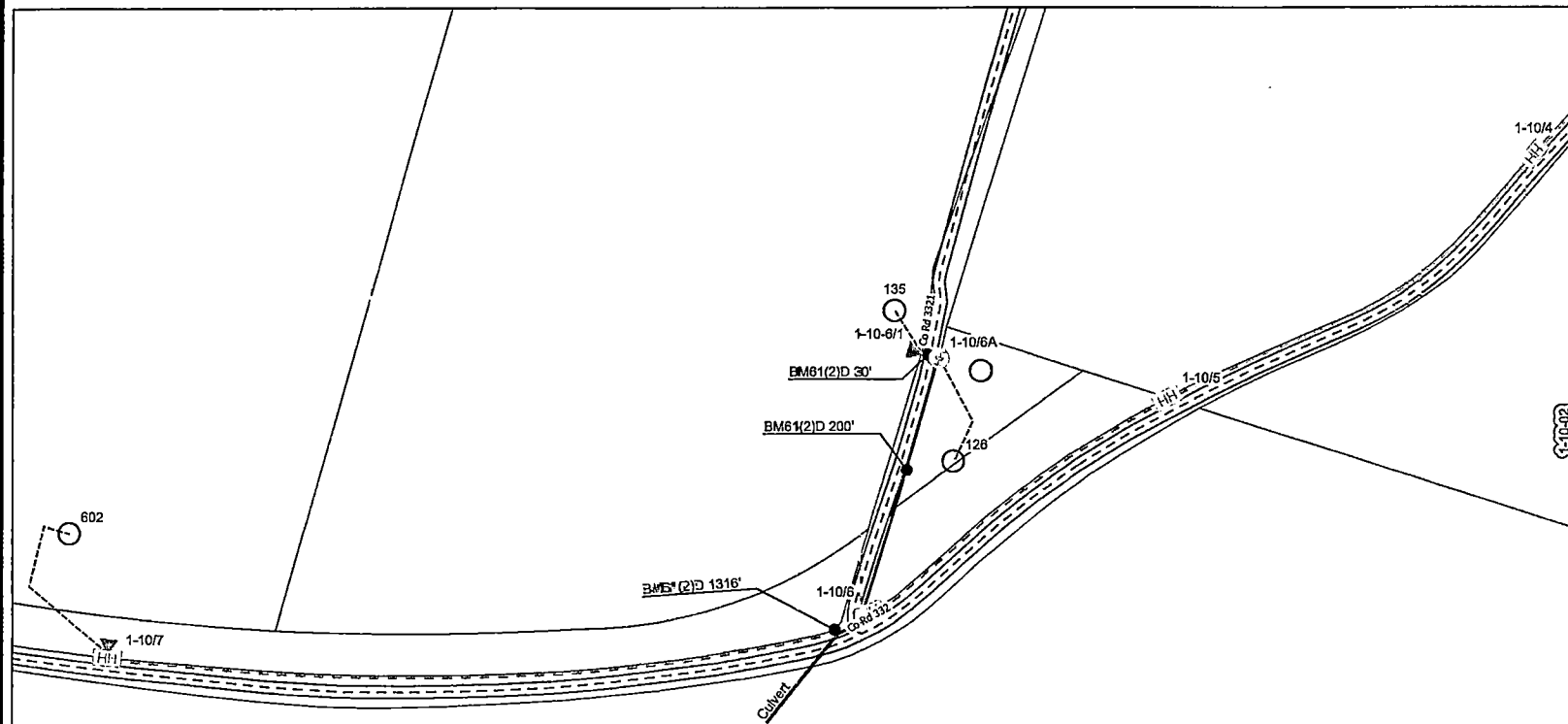
VantagePoint
 EMPLOYEE OWNED





Section:

VantagePoint
EMPLOYEE OWNED



Sheet Name: 1-10-03

27 of 40 of the Project

Sheet 3 of 3 of the 1-10 Route

Project: DBRY CAB-6

Exchange: DeBerry

Work Order: VPS_DBRY_24

Layout By: JT

Staked By: DB

Mapped By: DB

Circuited By: KS

Tabbed By:

ROW:

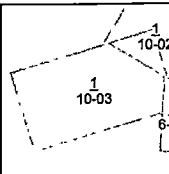
County: Panola

Township:

Range:

Section:

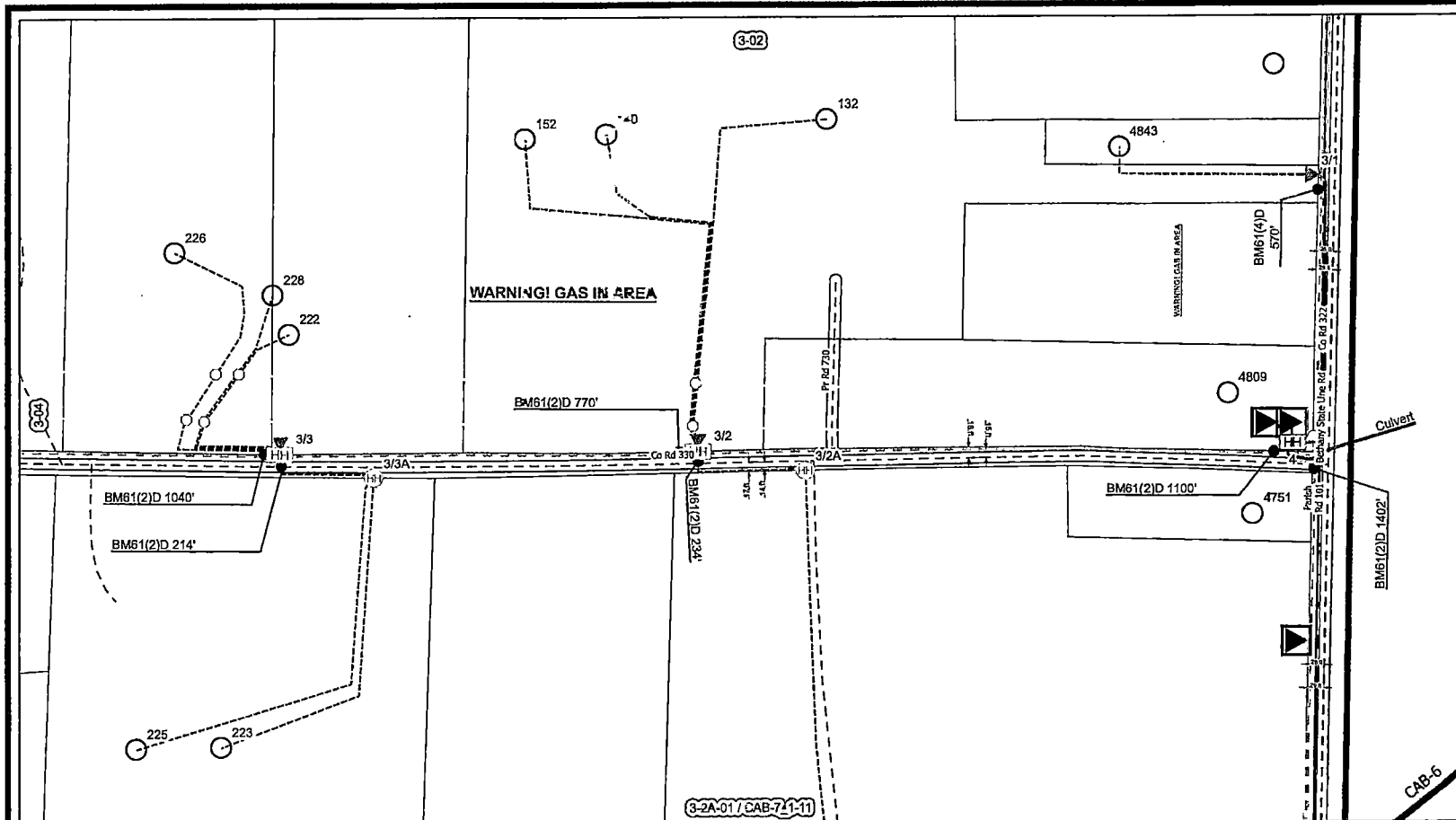
1 inch : 200 Feet



Description	1-10/5	1-10/6	1-10-6A	126	1-10-6/1	135	1-15/7	602	Quantity Used
(COIL) BFO 48	120	120							240
BFO 48I	762	628					1.313		2,706
BFOV(1x1.5)W	762	628	462		30		1.313		3,188
BHF(48R)	1	1					1		3
BM2(5/8X8)	1	1			1		1		4
BM53	1	1					1		3
BM55	1	1					1		3
HBFO(S)		1					1		2
HO1		4					4		8
BHF(13x24x12)T			1						1
BM61(2)D			200		30		1.313		1,548
BM83				1		1		1	3
ONTHS				1		1		1	3
SEBO 1(300)				1		1			2
SEBOV(1x.75)				168		66		332	616
BDO3					1		1		2
BM51 4(800)					1				1
(TAIL) BFO 48							50		60
BM51 4(100)							1		1
SEBO 1(400)								1	1

VantagePoint
EMPLOYEE OWNED





Sheet Name: 3-03

30 of 40 of the Project

Sheet 3 of 6 of the 3 Route

Project: DBRY CAB-6

Exchange: DeBerry

Work Order: VPS_DBRY_24

Layout By: JT

Staked By: DB

Mapped By: DB

Circuited By: KS

Tabbed By:

ROW:

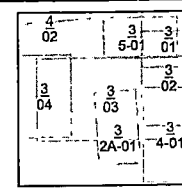
County: Panola

Township:

Range:

Section:

1 inch : 200 Feet



Description	3/2	132	140	152	3/3	222	226	3/3A	223	225	Quantity Used
(COIL) BFO 288	120				120						240
BDO4	1				1						2
BFO 288I	1,100				770						1,870
BFOV(1x1.5W)	1,100				770			21A			2,084
BHF(48R)	1				1						2
BM2(5/8)(8)	1				1						2
BM51 8(100)	1				1						2
BM53	1				1						2
BM55	1				1						2
BM61(2)D	1,100				770			21A			2,084
HBFO(L)	1				1						2
HO1	8				8						16
BM56		2	2	2		2	2	2			12
BM83		1	1	1		1	1	1	1	1	6
ONTHS		1	1	1		1	1	1	1	1	6
SEBO 1(1000)		1		1					1		3
SEBOV(1x.75)		792	718	876		432	662	662	676	804	5,438
SEBO 1(600)			1				1				2
SEBO 1(600)						1					1
SEBO 1(600)							1				1
BHF(13x24x12)T										1	1
SEBO 1(1200)											1

VantagePoint
EMPLOYEE OWNED





Description	3/4	3/4A	315	3/4B	299	285	3/4C	335	3/4D	382	3/5	134	3/5A	406	412	3/5B	415		Quantity Used
(COIL) BFO 288	120										120								240
BDO4	1										1								2
BFO 288I	1,040								450		618		202						2,310
BFOV(1x1.5)W	1,040	56		388			344				618					44			2,508
BHF(48R)	1										1								2
BM2(5/8)Y8	1										1								2
BM51 8(100)I	1										1								2
BM53	1										1								2
BM55	1										1								2
BM61(2)D	1,040	56		388			344									44			1,890
HBFO(L)	1										1								2
HO1	8										8								16
BHF(13x24x12)T		1		1			1		1				1			1			6
BM83			1			1		1		1			1		1		1		8
ONTHS			1			1		1		1		1		1	1		1		8
SEBO 1(300)I			1																1
SEBOV(1x.75)			92		182	192		364		444		658		234	188		218		2,578
SEBO 1(800)I					1	1						1							2
BM58							1	1	1	1		1		1	1				7
SEBO 1(1000)I								1		1									2
BFOV(2x1.5)WD									450				202						652
BM91(4)D									450				202						652

Sheet Name: 3-04

31 of 40 of the Project

Sheet 4 of 6 of the 3 Route

Project: DBRY CAB-6

Exchange: DeBerry

Work Order: VPS_DBRY_24

Layout By: JT

Staked By: DB

Mapped By: DB

Circuited By: KS

Tabbed By:

ROW:

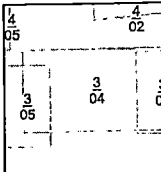
County: Panola

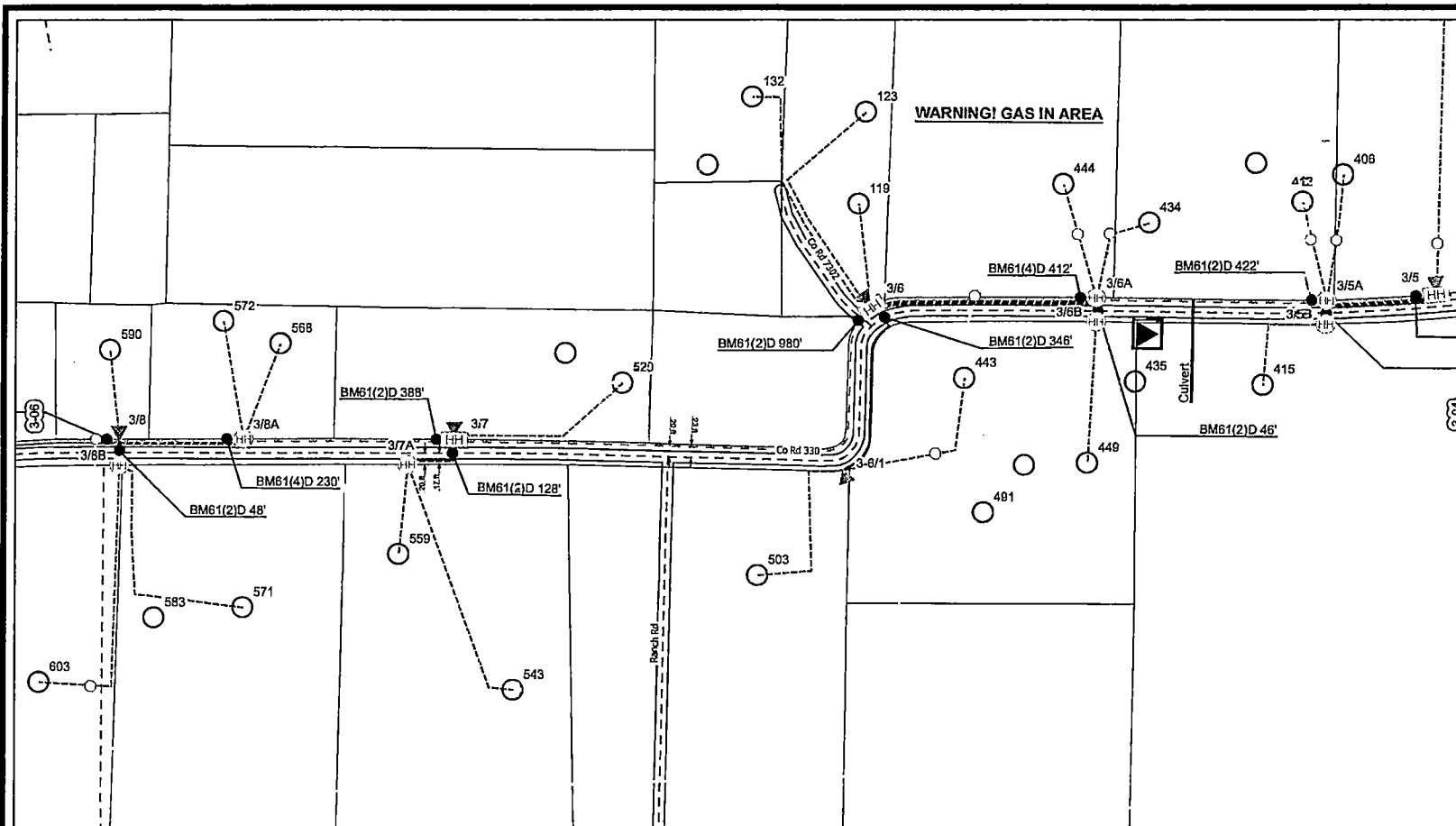
Township:

Range:

Section:

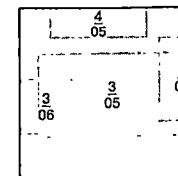
1 inch : 200 Feet

**VantagePoint**
EMPLOYEE OWNED



Sheet Name: 3-05
 32 of 40 of the Project
 Sheet 5 of 6 of the 3 Route
 Project: DBRY CAB-6
 Exchange: DeBerry
 Work Order: VPS_DBRY_24
 Layout By: JT
 Staked By: DB
 Mapped By: DB
 Circuited By: KS
 Tabbed By:
 ROW:
 County: Panola
 Township:
 Range:
 Section:

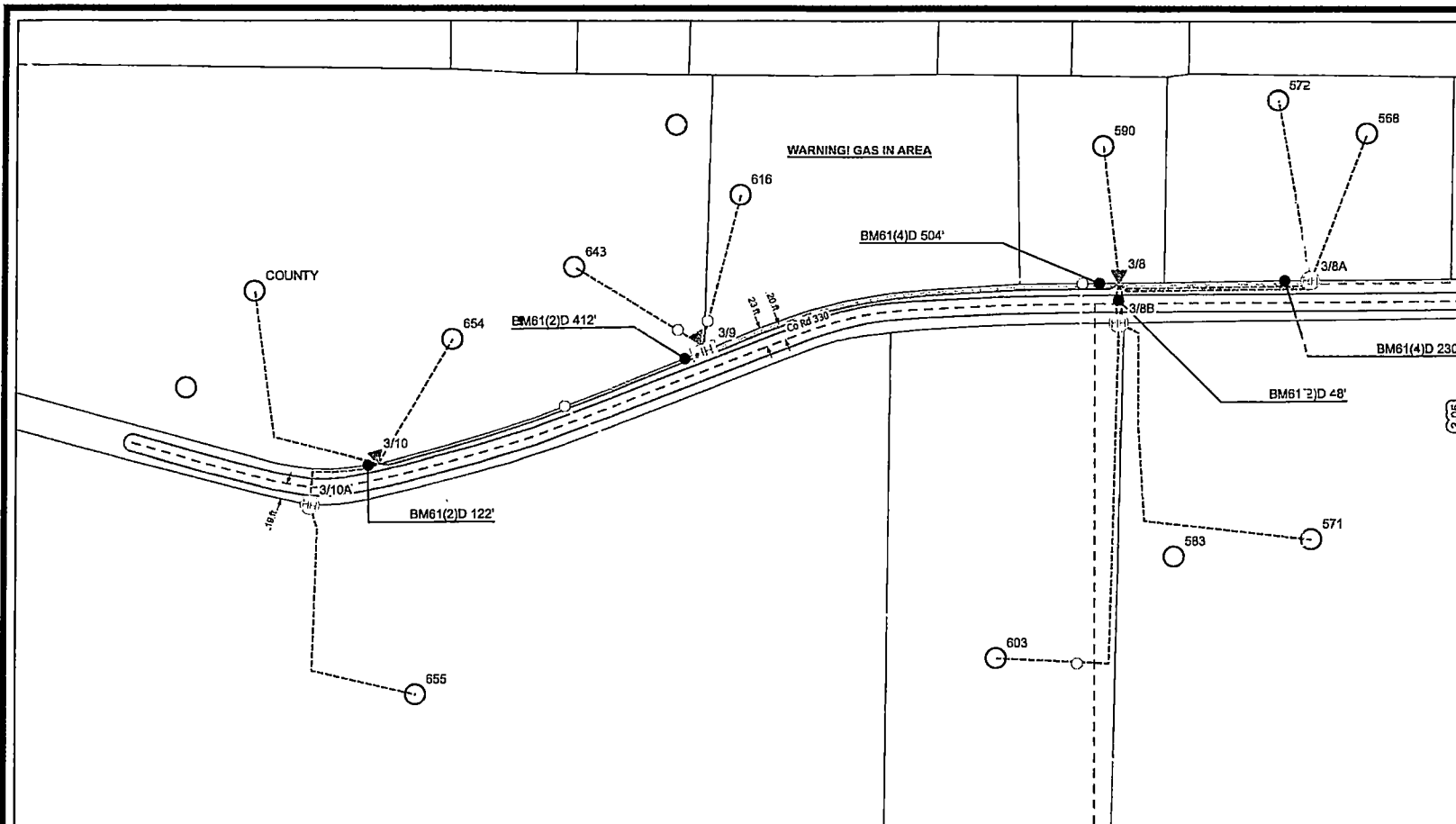
1 inch : 200 Feet



Description	3/6A	434	444	3/6B	449	3/6	11/3	123	132	3-6/1	443	503	3/7	520	3/7A	543	559	3/8A	568	572	Quantity Used
BFO 288I	422					412							980					388			2,202
BFOV(1x1.5)W	422			46						346			980		128			388			2,310
BHF(13x24x12)T	1			1											1			1			4
BM61(2)D	422			46						346			980		128			388			2,310
BM56		1	1			1					1			1		1			1	1	4
BM83		1	1		1		1	1	1		1	1		1		1	1		1	1	13
ONTHS		1	1	1	1		1	1	1		1	1		1	1	1	1		1	1	13
SEBO 1(800)I		1	1		1											1					4
SEBOV(1x.75)		196	220		260			468	492		342	346		346		482	166		90	220	3,914
(COIL) BFO 288						120							120								240
BDO4						1															1
BFOV(2x1.5)WD						412															412
BHF(48R)						1							1								2
BM2(58)B						1				1			1								3
BM51 8(100)I						1															1
BM53						1							1								2
BM55						1							1								2
BM61(4)D						412															412
H8FO(L)						1							1								2
H01						12							4								16
SEBO 1(300)I							1		1												1
SEBO 1(600)I									1											1	3

VantagePoint
 EMPLOYEE OWNED





Sheet Name: 3-06

33 of 40 of the Project

Sheet 6 of 6 of the 3 Route

Project: DBRY CAB-6

Exchange: DeBerry

Work Order: VPS_DBRY_24

Layout By: JT

Staked By: DB

Mapped By: DB

Circuited By: KS

Tabbed By:

ROW:

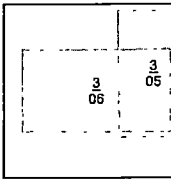
County: Panola

Township:

Range:

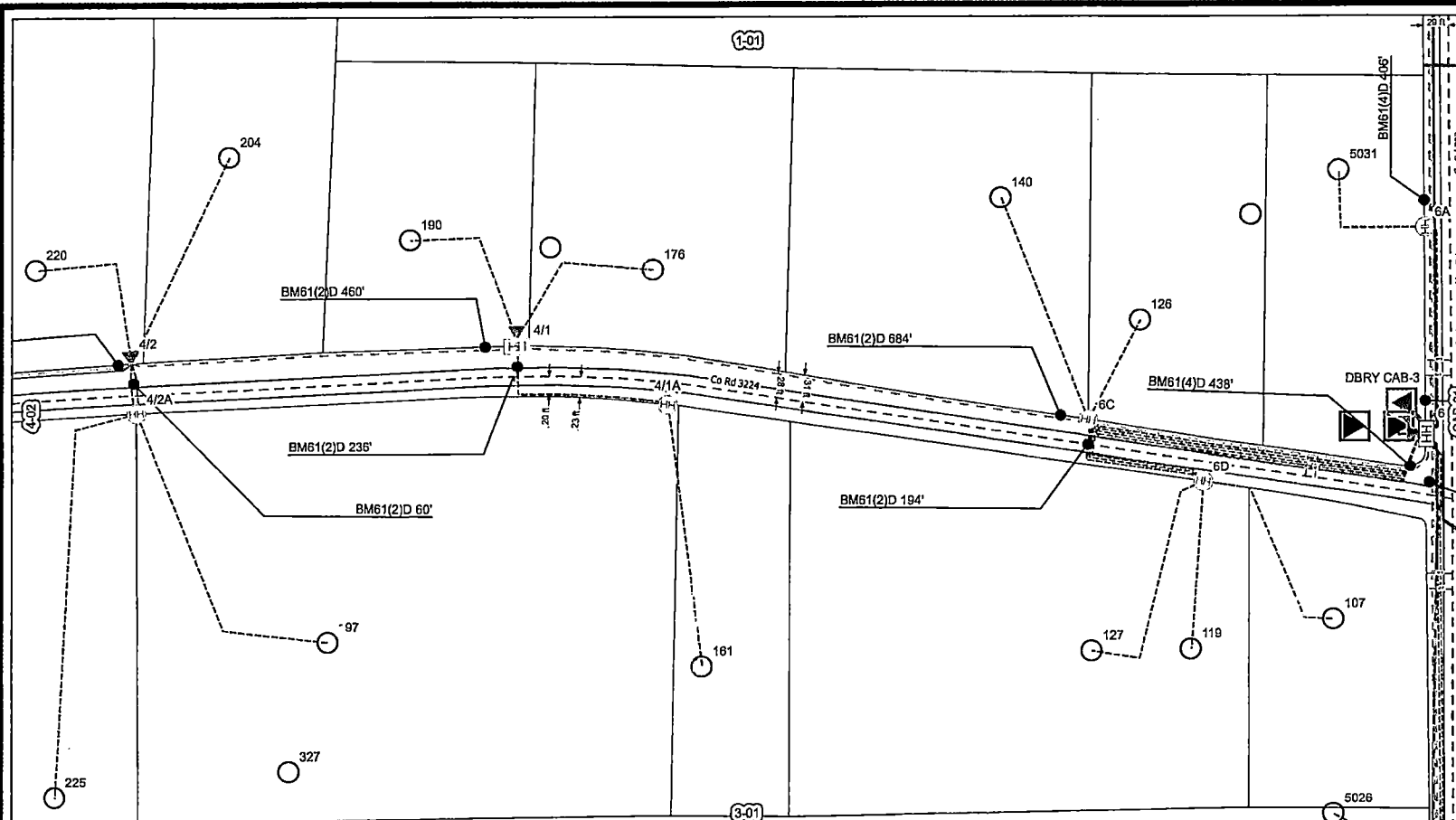
Section:

1 inch : 130 Feet



Description	3/9	616	643	3/10	654	COUNTY	3/10A	655										Quantity Used
(TAIL) BFO 288	60																	60
BDO3	1				1													2
BFO 288I	504																	504
BFOV(2x1.5)WD	504																	504
BHF(48R)	1																	1
BM2(58X8)	1				1													2
BM51 4(100)	1																	1
BM53	1																	1
BM55	1																	1
BM56	1	1	1	1														4
BM61(4)D	504																	504
HBFO(L)	1																	1
HOT	16																	16
BM83		1	1		1	1		1										5
ONTHS		1	1		1	1		1										5
SEBO 1(300)					1													3
SEBOV(1x.75)		186	180		174	306		330										1,176
BFOV(1x1.5)W																		534
BM51 4(500)				412				120										1
BM61(2)D					412			120										534
SEBO 1(400)						1												1
BHF(13x24x12)T																		1





Description	6C	126	140	6D	107	119	127	4/1	176	190	4/1A	181	4/2	204	220	4/2A	197	225	Quantity Used
BFO 288I	438							684					460						1,582
BFOV(2x1.5)WD	438																		438
BHF(13x24x12)T	1			1							1					1			4
BM61(4)D	438																		438
BM63		1	1			1	1		1	1		1		1	1		1	1	12
ONTHS		1	1			1	1		1	1		1		1	1		1	1	12
SEBO 1(800)I		1	1															1	3
SEBOV(1x.75)		134	288		258	200	282		216	212		316		274	218		406	518	3,330
BFOV(1x1.5)W				194				684			236		460			60			1,534
BM61(2)D				194				684			236		460			60			1,534
SEBO 1(1000)I					1	1	1												3
(COIL) BFO 288								120											120
BDO3								1											1
BHF(48R)								1											1
BM2(5/8)8								1					1						2
BM51 4(100)I								1											1
BM53								1											1
BM55								1											1
HBFO(L)								1											1
HO1								4											4
SEBO 1(300)I									1	1					1				3
SEBO 1(600)I												1					1		2

Sheet Name: 4-01

36 of 40 of the Project

Sheet 1 of 5 of the 4 Route

Project: DBRY CAB-6

Exchange: DeBerry

Work Order: VPS_DBRY_24

Layout By: JT

Staked By: DB

Mapped By: DB

Circuited By: KS

Tabbed By:

ROW:

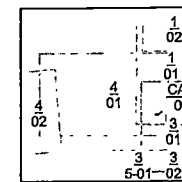
County: Panola

Township:

Range:

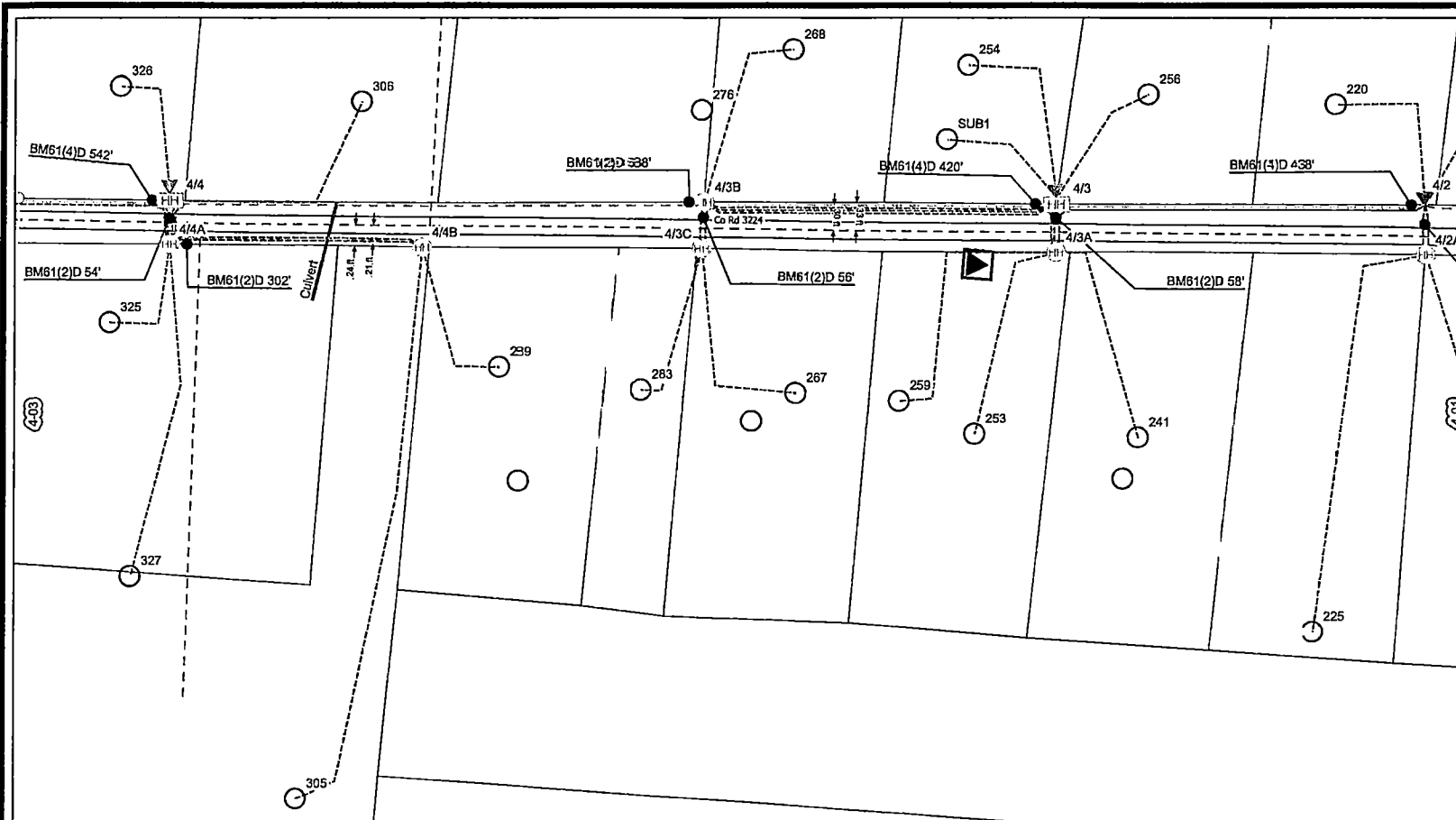
Section:

1 inch : 130 Feet



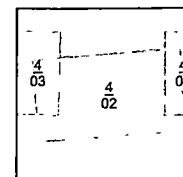
VantagePoint
EMPLOYEE OWNED





Sheet Name: 4-02
37 of 40 of the Project
Sheet 2 of 5 of the 4 Route
Project: DBRY CAB-6
Exchange: DeBerry
Work Order: VPS_DBRY_24
Layout By: JT
Staked By: DB
Mapped By: DB
Circuited By: KS
Tabbed By:
ROW:
County: Panola
Township:
Range:
Section:

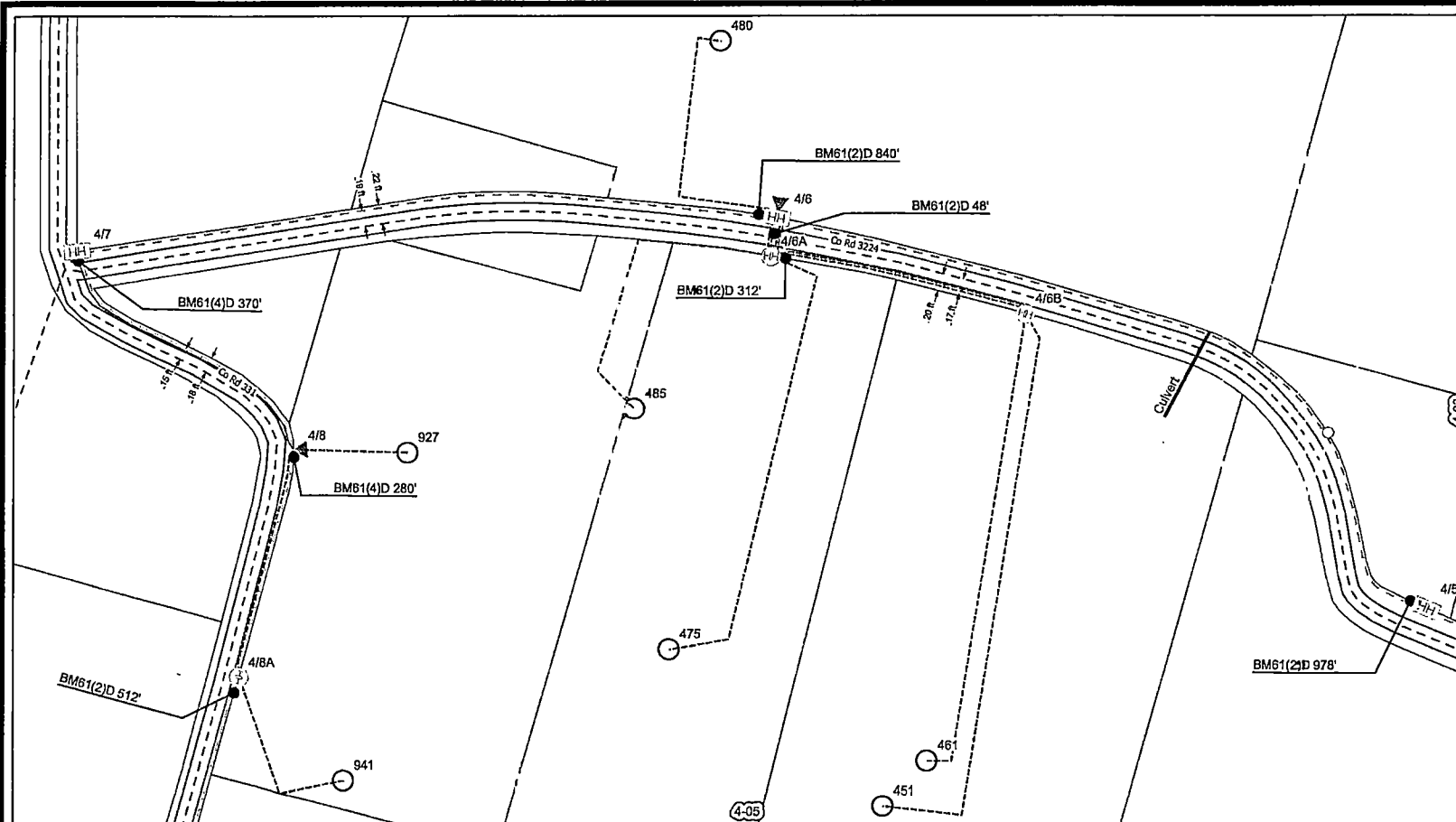
1 inch : 130 Feet



Description	4/3	256	254	SUB1	4/3A	241	253	259	4/3B	268	4/3C	267	263	4/4	306	326	4/4A	325	327	4/4B	Quantity Used
(COIL) BFO 288	120													120							240
BDO4	1													1							2
BFO 288I	438								420					638							1,496
BFOV(2x1.5)WD	438								420												858
BHF(48R)	1													1							2
BM2(5/8/8)	1													1							2
BM51 12(100)I	1													1							1
BM53	1													1							2
BM55	1													1							2
BM61(4)D	438								420												858
HBFOL	1													1							2
HOT	20													8							28
BM63		1	1	1		1		1		1		1	1		1	1		1	1		13
CNTHS		1	1	1		1		1		1		1	1		1	1		1	1		13
SEBO 1(300)I																					5
SEBOV(1x.75)		1	1	1																	5
BFOV(1x1.5)W		170	240	160		266	262	348		240		282	202		308	168		158	408		3,188
BHF(13x24x12)T					58						56			638			54			302	1,108
BM61(2)D					58				1		1			638			54			302	1,108
SEBO 1(400)						1															3
SEBO 1(500)								1							1						2
SEBO 1(600)										1		1	1						1		3

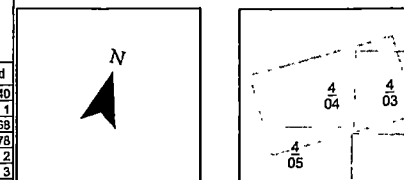
VantagePoint
EMPLOYEE OWNED





Sheet Name: 4-04
39 of 40 of the Project
Sheet 4 of 5 of the 4 Route
Project: DBRY CAB-6
Exchange: DeBerry
Work Order: VPS_DBRY_24
Layout By: JT
Staked By: DB
Mapped By: DB
Circuited By: KS
Tabbed By:
ROW:
County: Panola
Township:
Range:
Section:

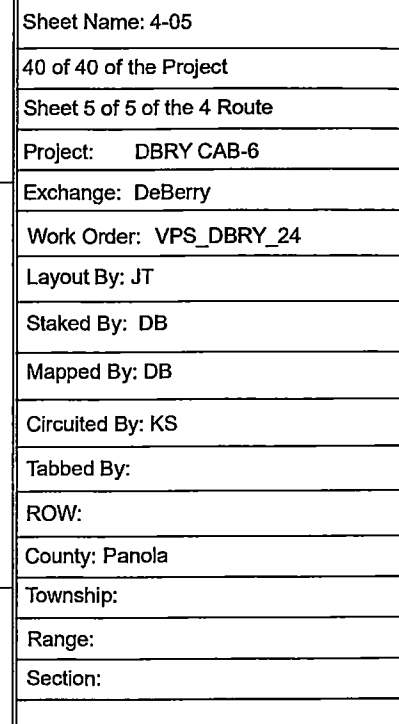
1 inch : 130 Feet



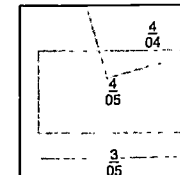
Description	4/6	4/8	4/6A	4/85	4/75	4/6B	4/61	4/51	4/7	4/6	9/27	4/6A	9/41	Quantity Used
(COIL) BFO 288	120								120					240
BDO4	1													1
BFO 288I	978								840	370		280		2,468
BFOV(1x1.5)W	978		48			312			840					2,178
BHF(48R)	1								1					2
BM2(5/8)(6)	1								1	1				3
BM51 8(100)	1													1
BM53	1								1					2
BM55	1								1					2
BM56	1													1
BM61(2)D	978		48			312			840					2,178
HBFO(L)	1								1					2
HO1	8								4					12
BM83		1		1	1			1					1	7
ONTHS		1		1	1		1	1			1		1	7
SEBO 1(400)		1												1
SEBOV(1x.75)		338		368	578		572	705			136		224	2,942
BHF(13x24x12)T			1			1						1		3
SEBO 1(500)				1										1
SEBO 1(800)					1									1
SEBO 1(1000)							1							1
SEBO 1(1200)								1						1

VantagePoint
EMPLOYEE OWNED





N
▲

**VantagePoint**
EMPLOYEE OWNED[illegible]

**NOTICE OF PROPOSED INSTALLATION
PIPELINE AND/OR UTILITY LINES**

TO: THE PANOLA COUNTY COMMISSIONER'S COURT

c/o

PANOLA COUNTY ROAD & BRIDGE DEPARTMENT, CARTHAGE, TEXAS

Formal notice is hereby given that:

Eastex Telephone Cooperative, Inc. _____ proposes to place a
(COMPANY NAME)

1.25" conduit for fiber optic cable _____ line within the Right-of-Way
(PIPE SIZE)

of County Road: 322, 328, 329, 330 as follows:
(NUMBER OF ROAD)

The proposed pipeline will cross under the indicated roads on the attached sheet.
Installation shall be made by boring a total length of 17.012' line in Panola County.

The location and description of the proposed line and appurtenances is more fully shown by the copies of the drawings attached to this notice. The line will be constructed and maintained on the County Right-of-Way as directed by the County Commissioners in accordance with current Panola County Specifications.

Construction of this line will begin on or after the 2nd day of
December 2024.

FIRM: Eastex Telephone CO-OP
BY: [Signature]
TITLE: Waskom Area Manager
ADDRESS: 1105 Spur 156
Waskom TX 75692
PHONE: (918) 687-3600

APPROVAL

December 17, 2024

TO: Eastex Telephone Cooperative, Inc.
Attn: Dane Loyd
705 Spur 156
Waskom, Tx. 75692

RE: **County Roads #322, #328 #329, & #330**

The Panola County Commissioners' Court offers no objection to the location on the right-of-way of your proposed **1.25" conduit for fiber optic cable lines** within the right-of-way of **County Roads #322, #328, #329, & #330** as shown by accompanying drawings and notice except as noted below.

It is expressly understood that the County Commissioners' Court does not purpose hereby, to grant any right, claim, title or easement in or upon this county road. It is further understood that in the future should for any reason the county need to work, improve, relocate, widen, increase, add to, or in any manner change the structure of this right-of-way, any required relocation of said lines shall be at the sole expense of owner.

All work on the county right-of-way shall be performed in accordance with the county instructions. The installations shall not damage any part of the road and adequate provisions must be made to cause minimum inconvenience to traffic and adjacent owners. Special specifications for placing this line are as follows:

1. All lines are to be installed a minimum of 36 inches below the flow line of the adjacent drainage or barrow ditch.
2. All excavation within the right-of-way and not under surfacing shall be backfilled by tamping in 6 inch horizontal layers. All surplus material shall be removed from the right-of-way and the excavation finished flush with surrounding natural ground.
3. Lines crossing under surfaced roads and under surfacing cross roads within the right-of-way shall be placed by boring. Boring shall extend from crown line to crown line. Gravity from sewer lines under roadways shall be cast iron pipe.
4. All lines, where practicable, shall be located to cross roadbed at approximately right angles thereto. No lines are to be installed under or within 50 feet of either end of any bridge. No lines shall be placed in any culvert or within 10 feet of the closest point of same.

5. Parallel line will be installed as near the right-of-way lines as is possible and no parallel line will be installed in the roadbed or between the drainage ditch and the roadbed without special permission of the Panola County Commissioners' Court.
6. Operations along roadbeds shall be performed in such manner that all excavated material be kept off the pavement at all times, as well as all operating equipment and materials. No equipment or installation procedures will be used which will damage any road surface or structures. The cost of any repairs to road surface, roadbed, structures or other right-of-way features as a direct result of this installation will be borne by the owner of this line.
7. Barricades, warning signs, lights, and flag man(men) when necessary shall be provided by the contractor or owner. One-half (1/2) of the traveled portion of the road must be open at all times.

Approved: 
COUNTY JUDGE

COMMISSIONERS:

Precinct #1	Billy Alexander
Precinct #2	David A. Cole
Precinct #3	Craig M. Lawless
Precinct #4	Dale LaGrone

Eastex DeBerry Rural 2024 FTTP Construction Sheets

Cover Sheet

Sheet: 1 of 1

Project: DBRY CAB-7

Exchange: De Berry

Work Order: VPS_DBRY_24

Layout By: JT

Staked By: JA







































Mapped By: DB

Circuited By: KS

Tabbed By:

ROW:

GENERAL SYMBOLOGY

	A/01 Fiber Pedestal with Post		Proposed Buried Duct		N Compass
	A/01 Fiber Pedestal		Garage or Out Building		880'
	XXX Existing Pedestal		Stationing		Down Guy
	HH1 Existing HH		Culvert / Bridge		Snow Shoe
	1/1 Hand Hole (Size in Recap)		Rail Road		State Highway Symbol
	XXX ? House with Address		Natural Gas		Interstate Highway Symbol
	LCC/7 Local Convergence Cabinet		Splice Pnt/Slack Coil		Construction Note
	CO Central Office		MST Designator		Fenced Boundary
	3000/P1 Power Pole		Proposed Buried Fiber Mainline		SM61
	1/1A Flower Pot or Pull Box (Size in recap)		Proposed Aerial Fiber Mainline		SM53
	AMH1 Fiber Manhole (Size in Recap)		Existing Fiber		SM56
	A/P1 Telephone Pole		Buried Fiber Service Drop		MST Tail
	XXX Remote Office		Aerial Fiber Service Drop		

GENERAL NOTES:

All Roads Crossings Are to be Bored A Min. Depth of 48" Below Road.
All Ditch Crossings to 60" Below Bottom of Ditch.
All State & County Highways Will Be Plowed At A Min. of 48" Deep.
Please See The Associated Railroad Permit For Profile And Details on Railroad Crossings.

PROJECT SPECIFIC NOTES:

All Main Line coils to be 120'
All Taps and Drops to have 60' tails

OSP Fielding Lead-
OSP CAD Lead-
OSP ROW Lead-
OSP Project Manager-
Date Released for Construction-
Date of Construction Completed-

Proposed DBRY CAB-7

WO: VPS_DBRY_24
Exch: De Berry
Route: CAB_1
ROW: Public
County: Panola

As Prepared By

VantagePoint
EMPLOYEE OWNED

Eastex
Telephone
Cooperative, Inc.

Date: 11/1/2024 Time: 2:28 PM

Unit Summary

11/1/2024

Project: DBRY CAB-7

Description	Part Number	Account Code	Preferred Vendor	Total Waste	Total Used	Total Order
(COIL) BFO 288			VPS Units	0	2,520	2,520
(COIL) BFO 48			VPS Units	0	120	120
(TAIL) BFO 288			VPS Units	0	180	180
(TAIL) BFO 48			VPS Units	0	120	120
BDO3				0	6	6
BDO4				0	1	1
BFO 288I				0	21,576	21,576
BFO 48I				0	1,876	1,876
BFOV(1x1.5)W				0	5,106	5,106
BFOV(2x1.5)WD				0	10,066	10,066
BFOV(3x1.5)WD				0	234	234
BHF(13x24x12)T				0	4	4
BHF(48R)				0	9	9
BM2(5/8)(8)			VPS Units	0	12	12
BM51 4(100)I				0	6	6
BM51 4(1000)I				0	1	1
BM51 8(500)I				0	1	1
BM53			VPS Units	0	11	11
BM55			VPS Units	0	11	11
BM56			VPS Units	0	1	1
BM61(2)D			VPS Units	0	5,106	5,106
BM61(4)D			VPS Units	0	10,300	10,300
BM83			VPS Units	0	18	18
HBFO(L)			VPS Units	0	4	4
HBFO(S)			VPS Units	0	2	2
HO1			VPS Units	0	156	156
ONTHS			VPS Units	0	18	18
SEBO 1(1000)I				0	3	3
SEBO 1(1200)I				0	2	2
SEBO 1(300)I				0	6	6
SEBO 1(500)I				0	3	3
SEBO 1(600)I				0	2	2
SEBO 1(800)I				0	1	1
SEBO 1I				0	1,466	1,466
SEBOV(1x.75)				0	7,996	7,996
W BHF			VPS Units	0	4	4
W(BDSO)			VPS Units	0	1	1
XX BHF(48R)				0	1	1

Index Sheet

WATERWAY

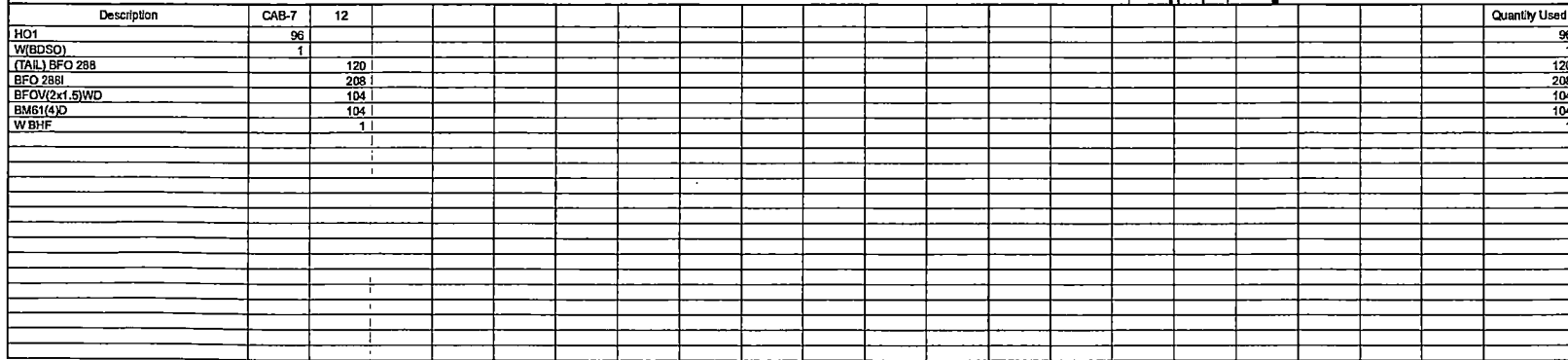
2-01

1-00

5-01

4-01

01




Section:

N
▲

CAB
01

VantagePoint
EMPLOYEE OWNED



[illegible]

Sheet Name: 1-01

2 of 17 of the Project

Sheet 1 of 11 of the 1 Route

Project: DBRY CAB-7

Exchange: DeBerry

Work Order: VPS_DBRY_24

Layout By: JT

Staked By: JA

Mapped By: DB

Circuited By: KS

Tabbed By:

ROW:


County: Panola


Township:

Range:

Section:

1 inch : 130 Feet

**VantagePoint**
EMPLOYEE OWNED

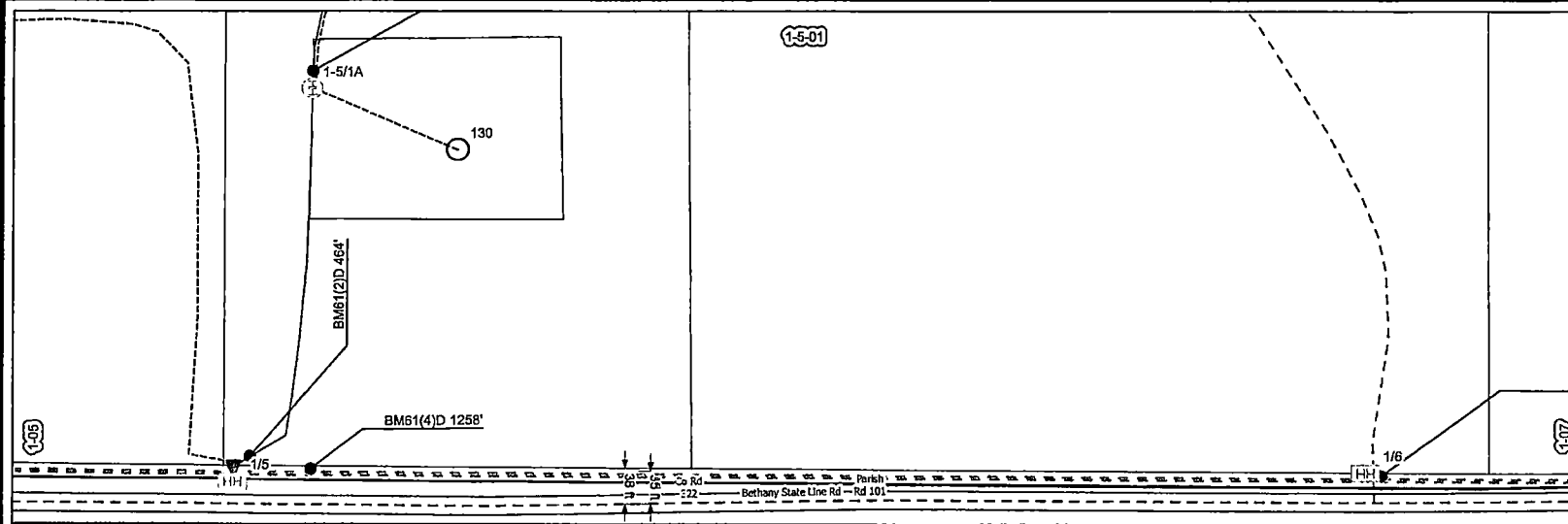


Section:

 $\triangleright z$

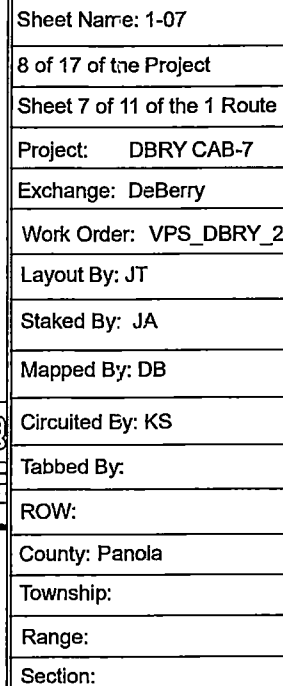
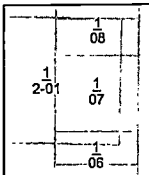
	$\frac{1}{03}$
	$\frac{1}{02}$
	$\frac{1}{01}$

VantagePoint
EMPLOYEE OWNED

[illegible]


Sheet Name: 1-06

VantagePoint
EMPLOYEE OWNED

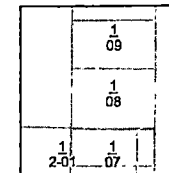
 $\triangleright z$ 

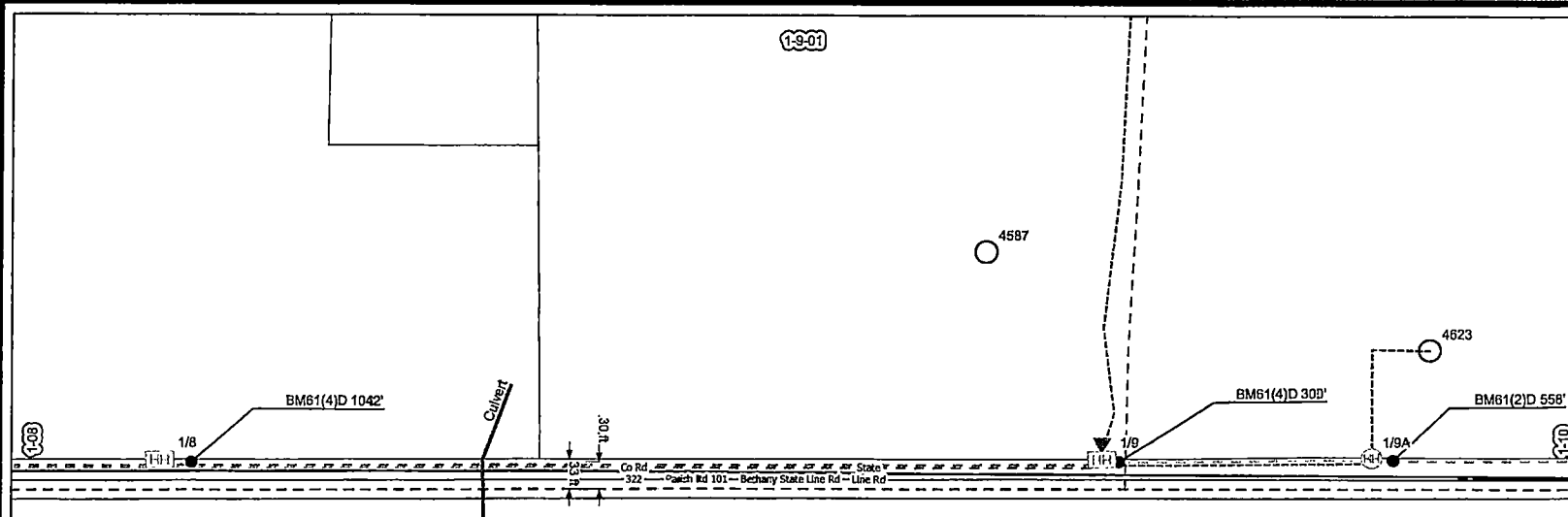
VantagePoint
EMPLOYEE OWNED

[illegible]



➤

**VantagePoint**
EMPLOYEE OWNED



Sheet Name: 1-09

10 of 17 of the Project

Sheet 9 of 11 of the 1 Route

Project: DBRY CAB-7

Exchange: DeBerry

Work Order: VPS_DBRY_24

Layout By: JT

Staked By: JA

Mapped By: DB

Circuited By: KS

Tabbed By:

ROW:

County: Panola

Township:

Range:

Section:

1 inch : 130 Feet



1	1
9-01	10
	09
	08

Description	1/9	1/9A	4623	Quantity Used
(COIL) BFO 288	120			120
(TAIL) BFO 288	60			60
BDO3	1			1
BFO 288I	2,084	300		2,384
BFOV(2x1.5)WD	1,042	300		1,342
BM2(5/8)8	1			1
BM51 4(100)I	1			1
BM53	1			1
BM55	1			1
BM61(4)D	1,042	300		1,342
HBFOL(L)	1			1
HO1	4			4
BHF(13x24x12)T		1		1
BM83			1	1
ONTHS			1	1
SEBO 1(600)I			1	1
SEBOV(1x.75)			184	184

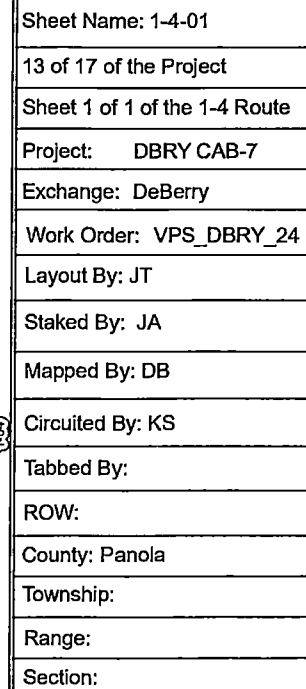
VantagePoint
EMPLOYEE OWNED



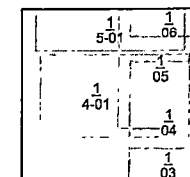


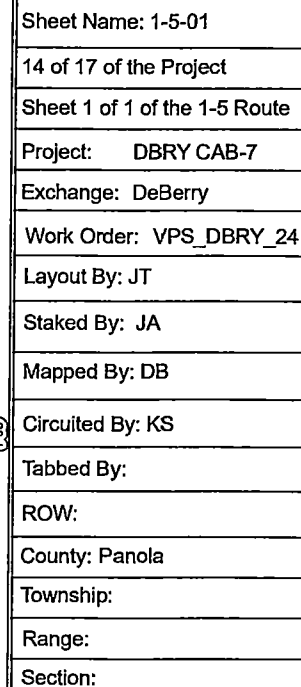
Sheet Name: 1-10
11 of 17 of the Project
Sheet 10 of 11 of the 1 Route
Project: DBRY CAB-7
Exchange: DeBerry
Work Order: VPS_DBRY_24
Layout By: JT
Staked By: JA
Mapped By: DB
Circuited By: KS
Tabbed By:
ROW:
County: Panola
Township:
Range:
Section:



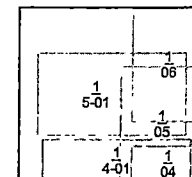


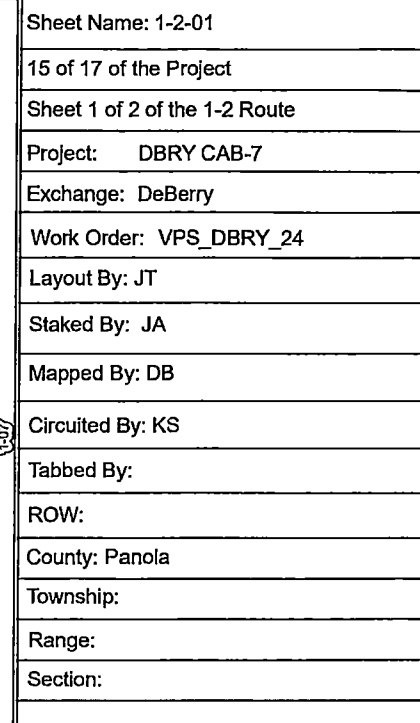
1 inch : 130 Feet

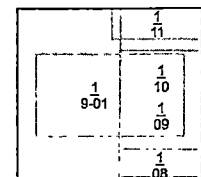

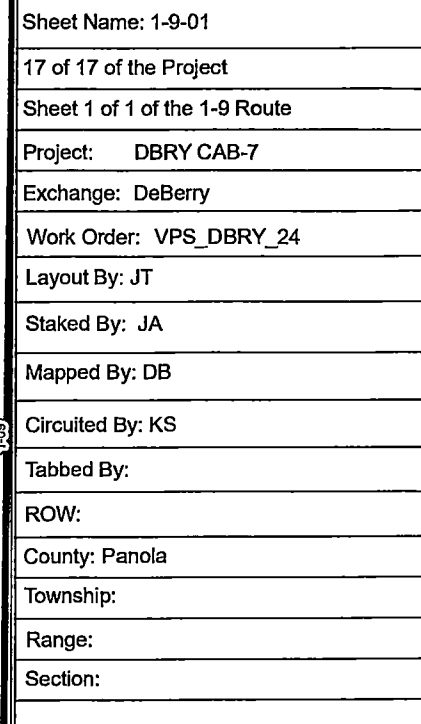
**VantagePoint**
EMPLOYEE OWNED[illegible]



1 inch : 130 Feet

**VantagePoint**
EMPLOYEE OWNED[illegible]





**NOTICE OF PROPOSED INSTALLATION
PIPELINE AND/OR UTILITY LINES**

TO: THE PANOLA COUNTY COMMISSIONER'S COURT

c/o

PANOLA COUNTY ROAD & BRIDGE DEPARTMENT, CARTHAGE, TEXAS

Formal notice is hereby given that:

MarkWest Energy East Texas Gas Company, L.L.C.

proposes to place a
(COMPANY NAME)

12 inch
(PIPE SIZE) line within the Right-of-Way

of County Road: 265
(NUMBER OF ROAD) as follows:

The proposed pipeline will cross under the indicated roads on the attached sheet.
Installation shall be made by boring a total length of 200 ft. line in Panola County.

The location and description of the proposed line and appurtenances is more fully shown by the copies of the drawings attached to this notice. The line will be constructed and maintained on the County Right-of-Way as directed by the County Commissioners in accordance with current Panola County Specifications.

Construction of this line will begin on or after the 6th day of
January 2025.

FIRM: Paul B. Pinson L.L.C.
BY: Paul B. Pinson
TITLE: Landman
ADDRESS: 3008 Bull Run Trail
Longview, Texas 75604
PHONE: (903) 932-2201

APPROVAL

December 17, 2024

TO: MarkWest Energy East Texas Gas Company, L.L.C.
Attn: Paul B. Pinson
3008 Bull Run Trail
Longview, Tx. 75604

RE: **County Roads #265 & #267**

The Panola County Commissioners' Court offers no objection to the location on the right-of-way of your proposed **12" lines** within the right-of-way of **County Roads #265 & #267** as shown by accompanying drawings and notice except as noted below.

It is expressly understood that the County Commissioners' Court does not purpose hereby, to grant any right, claim, title or easement in or upon this county road. It is further understood that in the future should for any reason the county need to work, improve, relocate, widen, increase, add to, or in any manner change the structure of this right-of-way, any required relocation of said lines shall be at the sole expense of owner.

All work on the county right-of-way shall be performed in accordance with the county instructions. The installations shall not damage any part of the road and adequate provisions must be made to cause minimum inconvenience to traffic and adjacent owners. Special specifications for placing this line are as follows:

1. All lines are to be installed a minimum of 36 inches below the flow line of the adjacent drainage or barrow ditch.
2. All excavation within the right-of-way and not under surfacing shall be backfilled by tamping in 6 inch horizontal layers. All surplus material shall be removed from the right-of-way and the excavation finished flush with surrounding natural ground.
3. Lines crossing under surfaced roads and under surfacing cross roads within the right-of-way shall be placed by boring. Boring shall extend from crown line to crown line. Gravity from sewer lines under roadways shall be cast iron pipe.
4. All lines, where practicable, shall be located to cross roadbed at approximately right angles thereto. No lines are to be installed under or within 50 feet of either end of any bridge. No lines shall be placed in any culvert or within 10 feet of the closest point of same.

5. Parallel line will be installed as near the right-of-way lines as is possible and no parallel line will be installed in the roadbed or between the drainage ditch and the roadbed without special permission of the Panola County Commissioners' Court.
6. Operations along roadbeds shall be performed in such manner that all excavated material be kept off the pavement at all times, as well as all operating equipment and materials. No equipment or installation procedures will be used which will damage any road surface or structures. The cost of any repairs to road surface, roadbed, structures or other right-of-way features as a direct result of this installation will be borne by the owner of this line.
7. Barricades, warning signs, lights, and flag man(men) when necessary shall be provided by the contractor or owner. One-half (1/2) of the traveled portion of the road must be open at all times.

Approved: 
COUNTY JUDGE

COMMISSIONERS:

Precinct #1	Billy Alexander
Precinct #2	David A. Cole
Precinct #3	Craig M. Lawless
Precinct #4	Dale LaGrone

CR 265 Pipeline Crossing

Legend

MarkWest CR 265
Crossings

Google Earth

ge © 2024 Airbus

1000 ft



CR 265 Pipeline Crossing

Legend



MarkWest CR 265
Southern Crossing

Google Earth

© 2024 Airbus

1000 ft

**NOTICE OF PROPOSED INSTALLATION
PIPELINE AND/OR UTILITY LINES**

TO: THE PANOLA COUNTY COMMISSIONER'S COURT

c/o

PANOLA COUNTY ROAD & BRIDGE DEPARTMENT, CARTHAGE, TEXAS

Formal notice is hereby given that:

MarkWest Energy East Texas Gas Company, L.L.C. _____ proposes to place a
(COMPANY NAME)

_____ 12 inch _____ line within the Right-of-Way
(PIPE SIZE)

of County Road: _____ 267 _____ as follows:
(NUMBER OF ROAD)

The proposed pipeline will cross under the indicated roads on the attached sheet.
Installation shall be made by boring a total length of _____ 200 ft. _____ line in Panola County.

The location and description of the proposed line and appurtenances is more fully shown by the copies of the drawings attached to this notice. The line will be constructed and maintained on the County Right-of-Way as directed by the County Commissioners in accordance with current Panola County Specifications.

Construction of this line will begin on or after the _____ 6th _____ day of
January 2025 _____.

FIRM: Paul B. Pinson L.L.C.
BY: Paul B. Pinson
TITLE: Landman
ADDRESS: 3008 Bull Run Trail
Longview, Texas 75604
PHONE: (903) 932-2201

CR 267 Pipeline Crossing

Legend

Crossing Location

267

1794

267

2671

Google Earth

ge © 2024 Airbus

900 ft



Donation Acceptance

I/we, being desirous to contribute a donation to Panola County for the Panola County Airport-Sharpe Field and/or General Fund hereby donate the following:

3 sections of antenna

This donation is to be used by the Panola County Airport-Sharpe Field for mounting equipment, and if no purpose is indicated, the purpose shall be determined by the Commissioners' Court. All purposes must be in accordance with current laws governing such funds. The Panola County Commissioners' Court according to Local Gov't. Code, Section 81.032, must accept this donation.

I/we acknowledge that this is given as a donation and that I/we have not been promised any other benefit because of the donation, nor have I/we been induced or coerced in any way by any official or employee of Panola County. I/we further certify that this donation is given freely and voluntarily.


Date: December 5, 2024

Jerry Bryan

(Signed) _____

Sworn to and subscribed before me this 6th of December, 2024.

Raven McPherson
Notary Public, State of Texas
My Commission Expires: 1/11/2028



[Panola County Use Only]

This item was accepted/disapproved (strike one) at a meeting of the Panola County Commissioners' Court on this 17th day of December, 2024.

County Judge _____

Rodger G. McLane
Rodger G. McLane

PANOLA COUNTY, TEXAS

AUDITOR'S REPORT

FILED
At 9:38 O'clock A M.

DEC 17 2024
Lindsey Smith
LINDSEY SMITH, CLERK
DISTRICT COURT & COUNTY
COURT AT LAW, PANOLA CO., TX
BY: _____ DEPUTY



For the Month Ending


NOVEMBER 30, 2024

Jennifer Stacy
Panola County Auditor

A TRUE COPY
I hereby certify
Lindsey Smith
DISTRICT CLERK
PANOLA COUNTY, TEXAS
Page 1 of 23

TABLE OF CONTENTS

	Page Number
1. Combined Balance Sheet Report	1
2. Auditor's Monthly Revenue and Expense report	2
3. Fund Balance Report	3
4. Cash Balance Report	4
5. Panola County Revenue budget report	6
6. Panola County Expenditure budget report	10
7. Probation Departments Revenue budget report	14
8. Probation Departments Expenditure budget report	16
9. Panola County Investment report	18

 A TRUE COPY
I hereby certify
Lindsey Smith
DISTRICT CLERK
PANOLA COUNTY, TEXAS
Page 2 of 23

PANOLA COUNTY NOVEMBER 2024 FINANCIAL REPORT

CASH

110 - CREDIT CARD CLEARING FUND	\$	8,672.70
112 - JP CREDIT CARD CLEARING	\$	31,476.83
252 - PANOLA COUNTY AUCTION PROCEEDS	\$	373.93
599 - PROBATION POOLED CASH FUND	\$	366,805.69
813 - AMERICAN RESCUE PLAN	\$	444,312.60
875 - ROCKHILL WSC	\$	5,790.69
968 - PANOLA COUNTY RETIREE HEA	\$	770,936.29
974 - CHILD SUPPORT PAYMENTS/EXPERTPAY	\$	0.04
999 - POOLED CASH FUND	\$	5,812,158.24
TOTAL CASH	\$	7,440,527.01

INVESTMENTS

CERTIFICATES OF DEPOSIT	\$	88,527,000.00
ADVANCED TAX CERTIFICATE OF DEPOSIT	\$	11,878,105.73
	\$	100,405,105.73

OTHER ASSETS

RECEIVABLES	\$	42,697.48
FUEL INVENTORY	\$	29,204.38
CASH CHANGE FUND	\$	3,300.00
INTANGIBLE ROYALTY INTEREST	\$	7,600.00
TOTAL OTHER ASSETS	\$	82,801.86

TOTAL ASSETS \$ 107,928,434.60

LIABILITIES

LESS PAYABLES	\$	(668,984.57)
DEFERRED TAX REVENUE	\$	(11,878,105.73)
	\$	(12,547,090.30)

FUND BALANCE AS OF NOVEMBER 30, 2024 \$ 95,381,344.30

THIS REPORT IS UNAUDITED

I, JENNIFER STACY, COUNTY AUDITOR PANOLA COUNTY, TEXAS, CERTIFY THAT THE ABOVE AND FOREGOING IS TRUE TO THE BEST OF MY KNOWLEDGE.


Jennifer Stacy 12.16.24

PANOLA COUNTY AUDITOR'S MONTHLY REPORT

NOVEMBER 2024

FUND NUMBER & NAME	BALANCE	*PRIOR PERIOD ADJUSTMENTS	REVENUES	EXPENDITURES	BALANCE
	October 1, 2024				October 31, 2024
100 - GENERAL	33,686,560.39	20,303.73	206,762.34	1,777,829.77	32,135,796.69
130 - LAW LIBRARY	108,488.31	9,834.16	1,570.93	11,001.89	108,891.51
140 - COUNTY JUVENILE DELINQUENCY PREV	178.37		0.43	-	178.80
150 - COURTHOUSE SECURITY	277,907.82	922.35	2,321.79	1,015.02	280,136.94
160 - RECORDS MANAGEMENT	31,624.75	(11.40)	101.25	-	31,714.60
162 - COUNTY & DISTRICT COURT TECH	9,014.38		39.42	-	9,053.80
165 - COURT RECORD PRESERVATION	16,979.43		43.88	-	17,023.31
166 - DISTRICT COURT RECORDS TECH	26,001.99		79.72	-	26,081.71
168 - DISTRICT CLERK REC MGT & PRES	39,706.45		1,241.88	-	40,948.33
170 - COUNTY CLERK RECORDS PRES	725,390.50	636.37	7,051.39	-	733,078.26
175 - ARCHIVE FEES	637,233.49	56.57	5,652.96	-	642,943.02
180 - JUSTICE COURT TECHNOLOGY	127,175.68	656.91	934.86	-	128,767.45
190 - V.I.T. INTEREST	4,366.35		10.42	77.06	4,299.71
195 - ELECTION SERVICES CONTRACT	34,125.70		4,240.07	-	38,365.77
200 - ROAD & BRIDGE	11,302,574.39	9,144.36	144,332.96	331,611.47	11,124,440.24
300 - FM & LATERAL	2,966,441.28	4,458.92	9,863.76	22,262.81	2,958,501.15
700 - HOT CHECK FEE	34,396.05		150.00	216.00	34,330.05
720 - PRETRIAL INTERVENTION PROGRAM FUND	38,845.45		94.40	-	38,939.85
800 - SHERIFF'S STATE FORFEITURE	19,767.47	17.68	70.11	-	19,855.26
810 - JAIL COMMISSARY FUND	71,027.66		172.60	-	71,200.26
820 - D A FORFEITURE	44,892.22		99.37	-	44,991.59
830 - STATE APPORTIONMENT - DA	7,628.59		16.10	2,106.26	5,538.43
835 - STATE LONGEVITY PAY SUPPL	520.91		0.64	258.46	263.09
840 - CONST.PCT.2 STATE FORFEIT	1,147.78		2.79	-	1,150.57
842 - CONST.PCT.1 STATE FORFEIT	214.53		0.52	-	215.05
860 - SHERIFF FEDERAL FORFEITUR	8,678.65		21.09	-	8,699.74
862 - CDA FEDERAL FORFEITURE	64,947.64		157.83	-	65,105.47
866 - CONSTABLE PCT 2&3 FEDERAL	350.88		0.85	-	351.73
881 - CHILD PROTECTIVE SERVICES	137,756.71	229.80	1,068.67	5,230.00	133,825.18
882 - OPIOID SETTLEMENT FUND	31,887.49	1,264.29	77.49	1,264.29	31,964.98
883 - HEALTH FUND	4,265,784.29	23,874.80	15,000.93	20,543.09	4,284,116.93
885 - AIRPORT	314,064.56	(20,116.80)	15,563.54	-	309,511.30
920 - ROAD BOND 1971	327,934.99	282.84	989.67	-	329,207.50
940 - PERMANENT IMPROVEMENT	257,716.75	247.47	779.75	-	258,743.97
950 - JAIL IMPROVEMENT FUND	509.97		1.24	-	511.21
110-112 - CREDIT CARD CLEARING	111.58			111.58	0.00
252 - PANOLA COUNTY AUCTION PROCEEDS	200.27		173.66		373.93
410-420 - COMMUNITY SUPER. & CORRECTIONS	59,239.51		12,199.04	30,280.13	41,158.42
481 - DRUG COURT PROGRAM	30,290.26		248.17	240.00	30,298.43
520-585 - JUVENILE PROB	670,620.25		723.45	29,172.87	642,170.83
813 - AMERICAN RESCUE PLAN	443,346.35		966.25		444,312.60
875 - ROCKHILL WSC	6,265.69			475.00	5,790.69
974 - EXPERTPAY	0.04				0.04
968 - PANOLA COUNTY RETIREE HEALTH	40,305,866.50		137,867.81	145,238.40	40,298,495.91
GRAND TOTAL ALL FUNDS	97,137,782.32		570,694.03	2,378,934.10	95,381,344.30

THIS REPORT IS UNAUDITED
BANK ACCOUNTS
PANOLA COUNTY POOLED CASH
ALL OTHER BANK ACCOUNTS


A TRUE COPY
 I hereby certify
Lindsey Smith
 DISTRICT CLERK
 PANOLA COUNTY, TEXAS
 Page 4 of 23



Panola County, Texas

Fund Balance Report

As Of 11/30/2024

Fund	Beginning Balance	Total Revenues	Total Expenses	Ending Balance
100 - GENERAL	25,031,655.51	24,371,858.01	17,267,716.83	32,135,796.69
110 - CREDIT CARD CLEARING FUND	0.00	0.00	0.00	0.00
112 - JP CREDIT CARD CLEARING	0.00	0.00	0.00	0.00
130 - LAW LIBRARY	102,367.05	17,526.35	11,001.89	108,891.51
140 - COUNTY JUVENILE DELINQUENCY PREVENTION FUND	173.66	5.14	0.00	178.80
150 - COURTHOUSE SECURITY	265,954.16	26,175.51	11,992.73	280,136.94
160 - RECORDS MANAGEMENT	33,314.65	1,429.02	3,029.07	31,714.60
162 - COUNTY & DISTRICT COURT T	8,561.06	492.74	0.00	9,053.80
165 - COURT RECORD PRESERVATION	16,516.74	506.57	0.00	17,023.31
166 - DISTRICT COURT RECORDS TECHNOLOGY	25,138.07	943.64	0.00	26,081.71
168 - DISTRICT CLERK RECORDS MANAGEMENT & PRESERVATION	29,576.26	11,372.07	0.00	40,948.33
170 - COUNTY CLERK RECORDS PRES	647,524.49	85,553.77	0.00	733,078.26
175 - ARCHIVE FEES	567,129.67	75,813.35	0.00	642,943.02
180 - JUSTICE COURT TECHNOLOGY	118,006.85	10,760.60	0.00	128,767.45
190 - V.I.T. INTEREST	5,060.26	126.92	887.47	4,299.71
195 - ELECTION SERVICES CONTRAC	33,035.99	38,838.78	33,509.00	38,365.77
200 - ROAD & BRIDGE	9,492,515.45	9,207,780.47	7,575,855.68	11,124,440.24
252 - PANOLA COUNTY AUCTION PROCEEDS	194.73	179.20	0.00	373.93
300 - FM & LATERAL	2,583,195.46	845,612.82	470,307.13	2,958,501.15
410 - SUPERVISION	38,903.36	86,358.40	85,760.81	39,500.95
420 - COMMUNITY CORRECTIONS SUPERVISION SERVICES	490.10	10,807.00	9,639.63	1,657.47
481 - PANOLA COUNTY CSCD ADULT DRUG COURT	29,940.36	801.75	443.68	30,298.43
520 - PANOLA JUVENILE PROBATION	96,168.04	5,049.75	0.00	101,217.79
530 - JUVENILE TITLE IV-E	148,659.48	1,517.58	0.00	150,177.06
552 - REGIONAL DIVERSION ALTERNATIVES PROGRAM	0.00	0.00	0.00	0.00
560 - TJPC/A/183(REGULAR)	0.00	54,787.00	25,547.29	29,239.71
572 - PROBATION PAYROLL FUND	0.00	0.00	0.00	0.00
585 - LOCAL MATCH FUNDING/ CALE	390,556.71	-2,625.00	37,345.42	350,586.29
587 - STATE SALARY ADJUSTMENT F	0.00	14,307.70	3,357.72	10,949.98
700 - HOT CHECK FEE	35,697.23	1,116.82	2,484.00	34,330.05
720 - PRETRIAL INTERVENTION PROGRAM FUND	30,123.49	8,816.36	0.00	38,939.85
800 - SHERIFF'S STATE FORFEITUR	23,161.96	693.30	4,000.00	19,855.26
810 - JAIL COMMISSARY FUND	58,109.79	14,523.24	1,432.77	71,200.26
813 - AMERICAN RESCUE PLAN FUND	157,603.22	1,569,871.27	1,283,161.89	444,312.60
820 - D A FORFEITURE	42,960.21	8,931.38	6,900.00	44,991.59
830 - STATE APPORTIONMENT - DA	2,012.33	27,748.09	24,221.99	5,538.43
835 - STATE LONGEVITY PAY SUPPL	0.00	3,235.38	2,972.29	263.09
840 - CONST.PCT.2 STATE FORFEIT	1,117.40	33.17	0.00	1,150.57
842 - CONST.PCT.1 STATE FORFEIT	208.86	6.19	0.00	215.05
860 - SHERIFF FEDERAL FORFEITUR	8,449.08	250.66	0.00	8,699.74
862 - CDA FEDERAL FORFEITURE	63,229.58	1,875.89	0.00	65,105.47
866 - CONSTABLE PCT 2&3 FEDERAL	341.61	10.12	0.00	351.73
875 - ROCK HILL WSC	0.00	23,315.69	17,525.00	5,790.69
881 - CHILD PROTECTIVE SERVICES	148,620.97	10,607.37	25,403.16	133,825.18
882 - OPIOID SETTLEMENT FUND	821.22	31,143.76	0.00	31,964.98
883 - HEALTH FUND	4,128,829.23	170,811.58	15,523.88	4,284,116.93
885 - AIRPORT	460,499.70	241,877.91	392,866.31	309,511.30
920 - ROAD BOND 1971	318,538.31	10,669.19	0.00	329,207.50
940 - PERMANENT IMPROVEMENT	250,319.85	8,424.12	0.00	258,743.97
950 - JAIL IMPROVEMENT FUND	496.51	14.70	0.00	511.21
968 - PANOLA COUNTY RETIREE HEA	39,798,410.51	2,079,553.00	1,579,467.60	40,298,495.91
974 - CHILD SUPPORT PAYMENTS/EXPERTPAY	0.04	0.00	0.00	0.04
Report Total:	85,194,189.21	39,079,508.33	28,892,353.24	95,381,344.30



Panola County, Texas

A TRUE COPY
I hereby certify
Lindsey Smith
DISTRICT CLERK
PANOLA COUNTY, TEXAS
Page 4 of 22

Treasurers Report Summary

Date Range: 11/01/2024 - 11/30/2024

Fund	Beginning Cash Balance	Revenues	Expenses	Net Change Assets	Net Change Liabilities	Calculated Ending Balance	Actual Ending Balance	Calculated - Actual Ending
100 - GENERAL	2,282,630.42	206,762.34	1,777,829.77	7,712,901.56	-8,829,758.72	1,828,420.15	1,828,420.15	0.00
110 - CREDIT CARD CLEARING FUND	11,886.01	0.00	0.00	0.00	3,213.31	8,672.70	8,672.70	0.00
112 - JP CREDIT CARD CLEARING	33,113.12	0.00	0.00	0.00	1,636.29	31,476.83	31,476.83	0.00
130 - LAW LIBRARY	54,544.88	1,570.93	1,224.30	0.00	0.00	54,891.51	54,891.51	0.00
140 - COUNTY JUVENILE DELINQUENCY PREVENTION FUND	178.37	0.43	0.00	0.00	0.00	178.80	178.80	0.00
150 - COURTHOUSE SECURITY	91,830.17	2,321.79	1,015.02	0.00	0.00	93,136.94	93,136.94	0.00
160 - RECORDS MANAGEMENT	25,613.35	101.25	0.00	0.00	0.00	25,714.60	25,714.60	0.00
162 - COUNTY & DISTRICT COURT T	9,014.38	39.42	0.00	0.00	0.00	9,053.80	9,053.80	0.00
165 - COURT RECORD PRESERVATION	16,979.43	43.88	0.00	0.00	0.00	17,023.31	17,023.31	0.00
166 - DISTRICT COURT RECORDS TECHNOLOGY	26,001.99	79.72	0.00	0.00	0.00	26,081.71	26,081.71	0.00
168 - DISTRICT CLERK RECORDS MANAGEMENT & PRESERVATION	39,706.45	1,241.88	0.00	0.00	0.00	40,948.33	40,948.33	0.00
170 - COUNTY CLERK RECORDS PRES	323,026.87	7,051.39	0.00	0.00	0.00	330,078.26	330,078.26	0.00
175 - ARCHIVE FEES	584,290.06	5,652.96	0.00	0.00	0.00	589,943.02	589,943.02	0.00
180 - JUSTICE COURT TECHNOLOGY	63,832.59	934.86	0.00	0.00	0.00	64,767.45	64,767.45	0.00
190 - V.I.T. INTEREST	4,366.35	10.42	77.06	0.00	0.00	4,299.71	4,299.71	0.00
195 - ELECTION SERVICES CONTRAC	34,125.70	4,240.07	0.00	0.00	0.00	38,365.77	38,365.77	0.00
200 - ROAD & BRIDGE	1,444,580.37	144,332.96	331,611.47	2,865,355.89	-2,782,686.71	1,174,632.68	1,174,632.68	0.00
252 - PANOLA COUNTY AUCTION PROCEEDS	200.27	173.66	0.00	0.00	0.00	373.93	373.93	0.00
300 - FM & LATERAL	155,409.70	9,863.76	22,262.81	300,479.99	-297,166.99	139,697.65	139,697.65	0.00
410 - SUPERVISION	54,369.24	12,199.04	27,067.33	0.00	0.00	39,500.95	39,500.95	0.00
420 - COMMUNITY CORRECTIONS SUPERVISION SERVICES	4,870.27	0.00	3,212.80	0.00	0.00	1,657.47	1,657.47	0.00
481 - PANOLA COUNTY CSCD ADULT DRUG COURT	30,290.26	248.17	240.00	0.00	0.00	30,298.43	30,298.43	0.00
520 - PANOLA JUVENILE PROBATION	50,617.24	600.55	0.00	0.00	0.00	51,217.79	51,217.79	0.00
530 - JUVENILE TITLE IV-E	50,054.16	122.90	0.00	0.00	0.00	50,177.06	50,177.06	0.00
552 - REGIONAL DIVERSION ALTERNATIVES PROGRAM	0.00	0.00	0.00	0.00	0.00	0.00	0.00	0.00
560 - TJPC/A/183(REGULAR)	42,239.46	0.00	12,999.75	0.00	-86.54	29,326.25	29,326.25	0.00
572 - PROBATION PAYROLL FUND	418.90	0.00	0.00	0.00	-47.57	466.47	466.47	0.00
585 - LOCAL MATCH FUNDING/ CALE	165,640.17	-2,625.00	12,428.88	0.00	-2,625.00	153,211.29	153,211.29	0.00
587 - STATE SALARY ADJUSTMENT F	12,069.22	0.00	1,119.24	0.00	0.00	10,949.98	10,949.98	0.00
700 - HOT CHECK FEE	13,396.05	150.00	216.00	0.00	0.00	13,330.05	13,330.05	0.00
720 - PRETRIAL INTERVENTION PROGRAM FUND	38,845.45	94.40	0.00	0.00	0.00	38,939.85	38,939.85	0.00
800 - SHERIFF'S STATE FORFEITUR	7,785.15	70.11	0.00	0.00	0.00	7,855.26	7,855.26	0.00
810 - JAIL COMMISSARY FUND	71,027.66	172.60	0.00	0.00	0.00	71,200.26	71,200.26	0.00
813 - AMERICAN RESCUE PLAN FUND	443,346.35	966.25	0.00	0.00	0.00	444,312.60	444,312.60	0.00
820 - D A FORFEITURE	40,892.22	99.37	0.00	0.00	0.00	40,991.59	40,991.59	0.00
830 - STATE APPORTIONMENT - DA	7,628.59	16.10	2,106.26	0.00	0.00	5,538.43	5,538.43	0.00
835 - STATE LONGEVITY PAY SUPPL	-319.09	0.64	258.46	-840.00	0.00	263.09	263.09	0.00

Treasurers Report

Date Range: 11/01/2024 - 11/30/2024

Fund	Beginning Cash Balance	Revenues	Expenses	Net Change Assets	Net Change Liabilities	Calculated Ending Balance	Actual Ending Balance	Calculated - Actual Ending
840 - CONST.PCT.2 STATE FORFEIT	1,147.78	2.79	0.00	0.00	0.00	1,150.57	1,150.57	0.00
842 - CONST.PCT.1 STATE FORFEIT	214.53	0.52	0.00	0.00	0.00	215.05	215.05	0.00
860 - SHERIFF FEDERAL FORFEITUR	8,678.65	21.09	0.00	0.00	0.00	8,699.74	8,699.74	0.00
862 - CDA FEDERAL FORFEITURE	64,947.64	157.83	0.00	0.00	0.00	65,105.47	65,105.47	0.00
866 - CONSTABLE PCT 2&3 FEDERAL	350.88	0.85	0.00	0.00	0.00	351.73	351.73	0.00
873 - FAIRPLAY WSC	0.00	0.00	0.00	0.00	0.00	0.00	0.00	0.00
875 - ROCK HILL WSC	6,265.69	0.00	475.00	0.00	0.00	5,790.69	5,790.69	0.00
881 - CHILD PROTECTIVE SERVICES	31,986.51	1,068.67	5,230.00	0.00	0.00	27,825.18	27,825.18	0.00
882 - OPIOID SETTLEMENT FUND	31,887.49	77.49	0.00	0.00	0.00	31,964.98	31,964.98	0.00
883 - HEALTH FUND	697,380.29	15,000.93	1,264.29	0.00	0.00	711,116.93	711,116.93	0.00
885 - AIRPORT	186,576.35	15,563.54	20,543.09	0.00	-703.84	182,300.64	182,300.64	0.00
920 - ROAD BOND 1971	70,217.83	989.67	0.00	0.00	0.00	71,207.50	71,207.50	0.00
940 - PERMANENT IMPROVEMENT	25,964.22	779.75	0.00	0.00	0.00	26,743.97	26,743.97	0.00
950 - JAIL IMPROVEMENT FUND	509.97	1.24	0.00	0.00	0.00	511.21	511.21	0.00
968 - PANOLA COUNTY RETIREE HEA	777,922.76	137,867.81	145,238.40	0.00	-384.12	770,936.29	770,936.29	0.00
972 - PAYROLL FUND	21,579.01	0.00	0.00	0.00	-1,260.50	22,839.51	22,839.51	0.00
974 - CHILD SUPPORT PAYMENTS/EXPERTPAY	0.04	0.00	0.00	0.00	0.00	0.04	0.04	0.00
980 - CRIMINAL JUSTICE	21,435.32	0.00	0.00	0.00	-15,662.68	37,098.00	37,098.00	0.00
981 - CRIMINAL JUSTICE CIVIL	4,349.39	0.00	0.00	0.00	-3,128.61	7,478.00	7,478.00	0.00
982 - APPELLATE JUDICIAL FEES	2,108.92	0.00	0.00	0.00	-88.62	2,197.54	2,197.54	0.00
Report Total:	8,188,025.05	568,069.03	2,366,419.93	10,877,897.44	-11,928,750.30	7,440,527.01	7,440,527.01	0.00

A TRUE COPY
I hereby certify
Lindsey Smith
DISTRICT CLERK
PANOLA COUNTY, TEXAS
Page 7 of 23



Panola County, Texas

Budget Report Group Summary

For Fiscal: 2024 Period Ending: 11/30/2024

RevCategor...	Original Total Budget	Current Total Budget	Period Activity	Fiscal Activity	Variance Favorable (Unfavorable)	Percent Remaining
Fund: 100 - GENERAL						
310 - TAX RECEIPTS	19,897,151.00	19,897,151.00	0.00	20,531,151.57	634,000.57	3.19%
330 - INTERGOVERNMENTAL RECEIPTS	503,892.00	626,934.00	40,810.08	611,257.40	-15,676.60	2.50%
340 - CHARGES FOR SERVICES	816,200.00	816,200.00	38,431.67	885,905.37	69,705.37	8.54%
360 - MISCELLANEOUS REVENUES	854,507.00	1,697,604.00	127,520.59	2,343,543.67	645,939.67	38.05%
Fund: 100 - GENERAL Total:	22,071,750.00	23,037,889.00	206,762.34	24,371,858.01	1,333,969.01	5.79%
Fund: 130 - LAW LIBRARY						
340 - CHARGES FOR SERVICES	12,000.00	12,000.00	1,274.54	14,145.69	2,145.69	17.88%
360 - MISCELLANEOUS REVENUES	575.00	575.00	296.39	3,380.66	2,805.66	487.94%
Fund: 130 - LAW LIBRARY Total:	12,575.00	12,575.00	1,570.93	17,526.35	4,951.35	39.37%
Fund: 140 - COUNTY JUVENILE DELINQUENCY PREVENTION FUND						
360 - MISCELLANEOUS REVENUES	1.00	1.00	0.43	5.14	4.14	414.00%
Fund: 140 - COUNTY JUVENILE DELINQUENCY PREVENTION FUND T...	1.00	1.00	0.43	5.14	4.14	414.00%
Fund: 150 - COURTHOUSE SECURITY						
340 - CHARGES FOR SERVICES	24,784.00	24,784.00	1,495.10	17,288.44	-7,495.56	30.24%
360 - MISCELLANEOUS REVENUES	1,942.00	1,942.00	826.69	8,887.07	6,945.07	357.62%
Fund: 150 - COURTHOUSE SECURITY Total:	26,726.00	26,726.00	2,321.79	26,175.51	-550.49	2.06%
Fund: 160 - RECORDS MANAGEMENT						
340 - CHARGES FOR SERVICES	6,800.00	6,800.00	8.27	433.87	-6,366.13	93.62%
360 - MISCELLANEOUS REVENUES	60.00	60.00	92.98	995.15	935.15	1,558.58%
Fund: 160 - RECORDS MANAGEMENT Total:	6,860.00	6,860.00	101.25	1,429.02	-5,430.98	79.17%
Fund: 162 - COUNTY & DISTRICT COURT T						
340 - CHARGES FOR SERVICES	150.00	150.00	17.47	234.79	84.79	56.53%
360 - MISCELLANEOUS REVENUES	1.00	1.00	21.95	257.95	256.95	25,695.00%
Fund: 162 - COUNTY & DISTRICT COURT T Total:	151.00	151.00	39.42	492.74	341.74	226.32%
Fund: 165 - COURT RECORD PRESERVATION						
340 - CHARGES FOR SERVICES	1,790.00	1,790.00	2.61	16.34	-1,773.66	99.09%
360 - MISCELLANEOUS REVENUES	10.00	10.00	41.27	490.23	480.23	4,802.30%
Fund: 165 - COURT RECORD PRESERVATION Total:	1,800.00	1,800.00	43.88	506.57	-1,293.43	71.86%
Fund: 166 - DISTRICT COURT RECORDS TECHNOLOGY						
340 - CHARGES FOR SERVICES	600.00	600.00	16.49	194.82	-405.18	67.53%
360 - MISCELLANEOUS REVENUES	0.00	0.00	63.23	748.82	748.82	0.00%
Fund: 166 - DISTRICT COURT RECORDS TECHNOLOGY Total:	600.00	600.00	79.72	943.64	343.64	57.27%
Fund: 168 - DISTRICT CLERK RECORDS MANAGEMENT & PRESERVAT...						
340 - CHARGES FOR SERVICES	600.00	600.00	1,142.61	10,339.77	9,739.77	1,623.30%
360 - MISCELLANEOUS REVENUES	0.00	0.00	99.27	1,032.30	1,032.30	0.00%
Fund: 168 - DISTRICT CLERK RECORDS MANAGEMENT & PRESERVAT...	600.00	600.00	1,241.88	11,372.07	10,772.07	1,795.35%
Fund: 170 - COUNTY CLERK RECORDS PRES						
340 - CHARGES FOR SERVICES	121,350.00	121,350.00	4,413.48	62,756.35	-58,593.65	48.28%
360 - MISCELLANEOUS REVENUES	4,050.00	4,050.00	2,637.91	22,797.42	18,747.42	462.90%
Fund: 170 - COUNTY CLERK RECORDS PRES Total:	125,400.00	125,400.00	7,051.39	85,553.77	-39,846.23	31.78%
Fund: 175 - ARCHIVE FEES						
340 - CHARGES FOR SERVICES	35,000.00	35,000.00	4,060.00	57,790.00	22,790.00	65.11%
360 - MISCELLANEOUS REVENUES	554.00	554.00	1,592.96	18,023.35	17,469.35	3,153.31%
Fund: 175 - ARCHIVE FEES Total:	35,554.00	35,554.00	5,652.96	75,813.35	40,259.35	113.23%
Fund: 180 - JUSTICE COURT TECHNOLOGY						
340 - CHARGES FOR SERVICES	4,488.00	4,488.00	564.69	6,842.40	2,354.40	52.46%

Budget Report

For Fiscal: 2024 Period Ending: 11/30/2024

RevCategor...	Original Total Budget	Current Total Budget	Period Activity	Fiscal Activity	Variance Favorable (Unfavorable)	Percent Remaining
360 - MISCELLANEOUS REVENUES	694.00	694.00	370.17	3,918.20	3,224.20	464.58%
Fund: 180 - JUSTICE COURT TECHNOLOGY Total:	5,182.00	5,182.00	934.86	10,760.60	5,578.60	107.65%
Fund: 190 - V.I.T. INTEREST						
360 - MISCELLANEOUS REVENUES	100.00	100.00	10.42	126.92	26.92	26.92%
Fund: 190 - V.I.T. INTEREST Total:	100.00	100.00	10.42	126.92	26.92	26.92%
Fund: 195 - ELECTION SERVICES CONTRAC						
340 - CHARGES FOR SERVICES	0.00	8,600.00	4,147.06	37,558.71	28,958.71	336.73%
360 - MISCELLANEOUS REVENUES	0.00	0.00	93.01	1,280.07	1,280.07	0.00%
Fund: 195 - ELECTION SERVICES CONTRAC Total:	0.00	8,600.00	4,240.07	38,838.78	30,238.78	351.61%
Fund: 200 - ROAD & BRIDGE						
310 - TAX RECEIPTS	7,021,614.00	7,021,614.00	0.00	7,245,351.17	223,737.17	3.19%
321 - VEHICLE TAXES & LICENSES	350,000.00	350,000.00	0.00	359,003.25	9,003.25	2.57%
330 - INTERGOVERNMENTAL RECEIPTS	74,000.00	74,000.00	0.00	86,114.05	12,114.05	16.37%
350 - FINES	354,000.00	354,000.00	33,999.69	338,744.58	-15,255.42	4.31%
360 - MISCELLANEOUS REVENUES	252,080.00	706,122.00	110,333.27	1,178,567.42	472,445.42	66.91%
Fund: 200 - ROAD & BRIDGE Total:	8,051,694.00	8,505,736.00	144,332.96	9,207,780.47	702,044.47	8.25%
Fund: 252 - PANOLA COUNTY AUCTION PROCEEDS						
360 - MISCELLANEOUS REVENUES	0.00	0.00	173.66	179.20	179.20	0.00%
Fund: 252 - PANOLA COUNTY AUCTION PROCEEDS Total:	0.00	0.00	173.66	179.20	179.20	0.00%
Fund: 300 - FM & LATERAL						
310 - TAX RECEIPTS	699,822.00	699,822.00	0.00	723,106.48	23,284.48	3.33%
360 - MISCELLANEOUS REVENUES	21,674.00	22,624.00	9,863.76	122,506.34	99,882.34	441.49%
Fund: 300 - FM & LATERAL Total:	721,496.00	722,446.00	9,863.76	845,612.82	123,166.82	17.05%
Fund: 700 - HOT CHECK FEE						
340 - CHARGES FOR SERVICES	600.00	600.00	150.00	1,116.82	516.82	86.14%
Fund: 700 - HOT CHECK FEE Total:	600.00	600.00	150.00	1,116.82	516.82	86.14%
Fund: 720 - PRETRIAL INTERVENTION PROGRAM FUND						
330 - INTERGOVERNMENTAL RECEIPTS	0.00	0.00	0.00	7,800.00	7,800.00	0.00%
360 - MISCELLANEOUS REVENUES	0.00	0.00	94.40	1,016.36	1,016.36	0.00%
Fund: 720 - PRETRIAL INTERVENTION PROGRAM FUND Total:	0.00	0.00	94.40	8,816.36	8,816.36	0.00%
Fund: 800 - SHERIFF'S STATE FORFEITUR						
360 - MISCELLANEOUS REVENUES	0.00	0.00	70.11	693.30	693.30	0.00%
Fund: 800 - SHERIFF'S STATE FORFEITUR Total:	0.00	0.00	70.11	693.30	693.30	0.00%
Fund: 810 - JAIL COMMISSARY FUND						
360 - MISCELLANEOUS REVENUES	0.00	2,220.00	172.60	14,523.24	12,303.24	554.20%
Fund: 810 - JAIL COMMISSARY FUND Total:	0.00	2,220.00	172.60	14,523.24	12,303.24	554.20%
Fund: 813 - AMERICAN RESCUE PLAN FUND						
330 - INTERGOVERNMENTAL RECEIPTS	0.00	1,536,445.00	0.00	1,536,444.87	-0.13	0.00%
360 - MISCELLANEOUS REVENUES	10,000.00	10,000.00	966.25	33,426.40	23,426.40	234.26%
Fund: 813 - AMERICAN RESCUE PLAN FUND Total:	10,000.00	1,546,445.00	966.25	1,569,871.27	23,426.27	1.51%
Fund: 820 - D A FORFEITURE						
360 - MISCELLANEOUS REVENUES	0.00	0.00	99.37	8,931.38	8,931.38	0.00%
Fund: 820 - D A FORFEITURE Total:	0.00	0.00	99.37	8,931.38	8,931.38	0.00%
Fund: 830 - STATE APPORTIONMENT - DA						
330 - INTERGOVERNMENTAL RECEIPTS	27,498.00	27,498.00	0.00	27,497.97	-0.03	0.00%
360 - MISCELLANEOUS REVENUES	0.00	0.00	16.10	250.12	250.12	0.00%
Fund: 830 - STATE APPORTIONMENT - DA Total:	27,498.00	27,498.00	16.10	27,748.09	250.09	0.91%
Fund: 835 - STATE LONGEVITY PAY SUPPL						
330 - INTERGOVERNMENTAL RECEIPTS	3,360.00	3,360.00	0.00	3,234.18	-125.82	3.74%
360 - MISCELLANEOUS REVENUES	0.00	0.00	0.64	1.20	1.20	0.00%
Fund: 835 - STATE LONGEVITY PAY SUPPL Total:	3,360.00	3,360.00	0.64	3,235.38	-124.62	3.71%

Budget Report

For Fiscal: 2024 Period Ending: 11/30/2024

RevCategor...	Original Total Budget	Current Total Budget	Period Activity	Fiscal Activity	Variance Favorable (Unfavorable)	Percent Remaining
Fund: 840 - CONST.PCT.2 STATE FORFEIT						
360 - MISCELLANEOUS REVENUES	0.00	0.00	2.79	33.17	33.17	0.00%
Fund: 840 - CONST.PCT.2 STATE FORFEIT Total:	0.00	0.00	2.79	33.17	33.17	0.00%
Fund: 842 - CONST.PCT.1 STATE FORFEIT						
360 - MISCELLANEOUS REVENUES	0.00	0.00	0.52	6.19	6.19	0.00%
Fund: 842 - CONST.PCT.1 STATE FORFEIT Total:	0.00	0.00	0.52	6.19	6.19	0.00%
Fund: 860 - SHERIFF FEDERAL FORFEITUR						
360 - MISCELLANEOUS REVENUES	0.00	0.00	21.09	250.66	250.66	0.00%
Fund: 860 - SHERIFF FEDERAL FORFEITUR Total:	0.00	0.00	21.09	250.66	250.66	0.00%
Fund: 862 - CDA FEDERAL FORFEITURE						
360 - MISCELLANEOUS REVENUES	0.00	0.00	157.83	1,875.89	1,875.89	0.00%
Fund: 862 - CDA FEDERAL FORFEITURE Total:	0.00	0.00	157.83	1,875.89	1,875.89	0.00%
Fund: 866 - CONSTABLE PCT 2&3 FEDERAL						
360 - MISCELLANEOUS REVENUES	0.00	0.00	0.85	10.12	10.12	0.00%
Fund: 866 - CONSTABLE PCT 2&3 FEDERAL Total:	0.00	0.00	0.85	10.12	10.12	0.00%
Fund: 875 - ROCK HILL WSC						
330 - INTERGOVERNMENTAL RECEIPTS	0.00	500,000.00	0.00	13,250.00	-486,750.00	97.35%
360 - MISCELLANEOUS REVENUES	0.00	10,000.00	0.00	10,065.69	65.69	0.66%
Fund: 875 - ROCK HILL WSC Total:	0.00	510,000.00	0.00	23,315.69	-486,684.31	95.43%
Fund: 881 - CHILD PROTECTIVE SERVICES						
330 - INTERGOVERNMENTAL RECEIPTS	0.00	0.00	339.00	4,130.82	4,130.82	0.00%
360 - MISCELLANEOUS REVENUES	30,000.00	30,000.00	729.67	6,476.55	-23,523.45	78.41%
Fund: 881 - CHILD PROTECTIVE SERVICES Total:	30,000.00	30,000.00	1,068.67	10,607.37	-19,392.63	64.64%
Fund: 882 - OPIOID SETTLEMENT FUND						
330 - INTERGOVERNMENTAL RECEIPTS	0.00	0.00	0.00	30,261.34	30,261.34	0.00%
360 - MISCELLANEOUS REVENUES	0.00	0.00	77.49	882.42	882.42	0.00%
Fund: 882 - OPIOID SETTLEMENT FUND Total:	0.00	0.00	77.49	31,143.76	31,143.76	0.00%
Fund: 883 - HEALTH FUND						
330 - INTERGOVERNMENTAL RECEIPTS	25,000.00	25,000.00	0.00	29,373.21	4,373.21	17.49%
360 - MISCELLANEOUS REVENUES	25,000.00	25,000.00	15,000.93	141,438.37	116,438.37	465.75%
Fund: 883 - HEALTH FUND Total:	50,000.00	50,000.00	15,000.93	170,811.58	120,811.58	241.62%
Fund: 885 - AIRPORT						
330 - INTERGOVERNMENTAL RECEIPTS	0.00	185,059.00	0.00	99,300.46	-85,758.54	46.34%
360 - MISCELLANEOUS REVENUES	95,810.00	139,651.00	15,563.54	142,577.45	2,926.45	2.10%
Fund: 885 - AIRPORT Total:	95,810.00	324,710.00	15,563.54	241,877.91	-82,832.09	25.51%
Fund: 920 - ROAD BOND 1971						
360 - MISCELLANEOUS REVENUES	1,250.00	1,250.00	989.67	10,669.19	9,419.19	753.54%
Fund: 920 - ROAD BOND 1971 Total:	1,250.00	1,250.00	989.67	10,669.19	9,419.19	753.54%
Fund: 940 - PERMANENT IMPROVEMENT						
360 - MISCELLANEOUS REVENUES	1,000.00	1,000.00	779.75	8,424.12	7,424.12	742.41%
Fund: 940 - PERMANENT IMPROVEMENT Total:	1,000.00	1,000.00	779.75	8,424.12	7,424.12	742.41%
Fund: 950 - JAIL IMPROVEMENT FUND						
360 - MISCELLANEOUS REVENUES	1.00	1.00	1.24	14.70	13.70	1,370.00%
Fund: 950 - JAIL IMPROVEMENT FUND Total:	1.00	1.00	1.24	14.70	13.70	1,370.00%
Fund: 968 - PANOLA COUNTY RETIREE HEA						
330 - INTERGOVERNMENTAL RECEIPTS	49,000.00	49,000.00	0.00	123,050.70	74,050.70	151.12%
360 - MISCELLANEOUS REVENUES	2,188,437.00	2,188,437.00	137,867.81	1,956,502.30	-231,934.70	10.60%
Fund: 968 - PANOLA COUNTY RETIREE HEA Total:	2,237,437.00	2,237,437.00	137,867.81	2,079,553.00	-157,884.00	7.06%
Report Total:	33,517,445.00	37,224,741.00	557,523.37	38,908,504.15	1,683,763.15	4.52%

Fund Summary

Fund	Original Total Budget	Current Total Budget	Period Activity	Fiscal Activity	Variance Favorable (Unfavorable)	Percent Remaining
100 - GENERAL	22,071,750.00	23,037,889.00	206,762.34	24,371,858.01	1,333,969.01	5.79%
130 - LAW LIBRARY	12,575.00	12,575.00	1,570.93	17,526.35	4,951.35	39.37%
140 - COUNTY JUVENILE DELINQU	1.00	1.00	0.43	5.14	4.14	414.00%
150 - COURTHOUSE SECURITY	26,726.00	26,726.00	2,321.79	26,175.51	-550.49	2.06%
160 - RECORDS MANAGEMENT	6,860.00	6,860.00	101.25	1,429.02	-5,430.98	79.17%
162 - COUNTY & DISTRICT COURT	151.00	151.00	39.42	492.74	341.74	226.32%
165 - COURT RECORD PRESERVATI	1,800.00	1,800.00	43.88	506.57	-1,293.43	71.86%
166 - DISTRICT COURT RECORDS T	600.00	600.00	79.72	943.64	343.64	57.27%
168 - DISTRICT CLERK RECORDS M.	600.00	600.00	1,241.88	11,372.07	10,772.07	1,795.35%
170 - COUNTY CLERK RECORDS PR	125,400.00	125,400.00	7,051.39	85,553.77	-39,846.23	31.78%
175 - ARCHIVE FEES	35,554.00	35,554.00	5,652.96	75,813.35	40,259.35	113.23%
180 - JUSTICE COURT TECHNOLOG	5,182.00	5,182.00	934.86	10,760.60	5,578.60	107.65%
190 - V.I.T. INTEREST	100.00	100.00	10.42	126.92	26.92	26.92%
195 - ELECTION SERVICES CONTRA	0.00	8,600.00	4,240.07	38,838.78	30,238.78	351.61%
200 - ROAD & BRIDGE	8,051,694.00	8,505,736.00	144,332.96	9,207,780.47	702,044.47	8.25%
252 - PANOLA COUNTY AUCTION F	0.00	0.00	173.66	179.20	179.20	0.00%
300 - FM & LATERAL	721,496.00	722,446.00	9,863.76	845,612.82	123,166.82	17.05%
700 - HOT CHECK FEE	600.00	600.00	150.00	1,116.82	516.82	86.14%
720 - PRETRIAL INTERVENTION PR	0.00	0.00	94.40	8,816.36	8,816.36	0.00%
800 - SHERIFF'S STATE FORFEITUR	0.00	0.00	70.11	693.30	693.30	0.00%
810 - JAIL COMMISSARY FUND	0.00	2,220.00	172.60	14,523.24	12,303.24	554.20%
813 - AMERICAN RESCUE PLAN FU	10,000.00	1,546,445.00	966.25	1,569,871.27	23,426.27	1.51%
820 - D A FORFEITURE	0.00	0.00	99.37	8,931.38	8,931.38	0.00%
830 - STATE APPORTIONMENT - D,	27,498.00	27,498.00	16.10	27,748.09	250.09	0.91%
835 - STATE LONGEVITY PAY SUPP	3,360.00	3,360.00	0.64	3,235.38	-124.62	3.71%
840 - CONST.PCT.2 STATE FORFEIT	0.00	0.00	2.79	33.17	33.17	0.00%
842 - CONST.PCT.1 STATE FORFEIT	0.00	0.00	0.52	6.19	6.19	0.00%
860 - SHERIFF FEDERAL FORFEITUR	0.00	0.00	21.09	250.66	250.66	0.00%
862 - CDA FEDERAL FORFEITURE	0.00	0.00	157.83	1,875.89	1,875.89	0.00%
866 - CONSTABLE PCT 2&3 FEDER	0.00	0.00	0.85	10.12	10.12	0.00%
875 - ROCK HILL WSC	0.00	510,000.00	0.00	23,315.69	-486,684.31	95.43%
881 - CHILD PROTECTIVE SERVICES	30,000.00	30,000.00	1,068.67	10,607.37	-19,392.63	64.64%
882 - OPIOID SETTLEMENT FUND	0.00	0.00	77.49	31,143.76	31,143.76	0.00%
883 - HEALTH FUND	50,000.00	50,000.00	15,000.93	170,811.58	120,811.58	241.62%
885 - AIRPORT	95,810.00	324,710.00	15,563.54	241,877.91	-82,832.09	25.51%
920 - ROAD BOND 1971	1,250.00	1,250.00	989.67	10,669.19	9,419.19	753.54%
940 - PERMANENT IMPROVEMENT	1,000.00	1,000.00	779.75	8,424.12	7,424.12	742.41%
950 - JAIL IMPROVEMENT FUND	1.00	1.00	1.24	14.70	13.70	1,370.00%
968 - PANOLA COUNTY RETIREE HI	2,237,437.00	2,237,437.00	137,867.81	2,079,553.00	-157,884.00	7.06%
Report Total:	33,517,445.00	37,224,741.00	557,523.37	38,908,504.15	1,683,763.15	4.52%



Panola County, Texas

Budget Report
Group Summary

For Fiscal: 2024 Period Ending: 11/30/2024

ExpCategor...	Original Total Budget	Current Total Budget	Period Activity	Fiscal Activity	Variance Favorable (Unfavorable)	Percent Remaining
Fund: 100 - GENERAL						
510 - PERSONAL SERVICES	7,503,874.00	7,574,647.00	568,492.97	6,364,810.31	1,209,836.69	15.97%
520 - BENEFITS	6,443,367.00	6,524,268.00	389,049.12	4,475,708.62	2,048,559.38	31.40%
530 - SUPPLIES	336,239.00	332,166.00	20,501.30	213,006.73	119,159.27	35.87%
540 - OTHER SERVICES AND CHARGES	6,015,952.00	6,584,511.00	389,458.44	4,677,312.15	1,907,198.85	28.96%
550 - CAPITAL OUTLAY	4,804,156.00	5,051,893.00	410,327.94	1,536,879.02	3,515,013.98	69.58%
Fund: 100 - GENERAL Total:	25,103,588.00	26,067,485.00	1,777,829.77	17,267,716.83	8,799,768.17	33.76%
Fund: 130 - LAW LIBRARY						
530 - SUPPLIES	12,575.00	12,575.00	1,224.30	11,001.89	1,573.11	12.51%
Fund: 130 - LAW LIBRARY Total:	12,575.00	12,575.00	1,224.30	11,001.89	1,573.11	12.51%
Fund: 140 - COUNTY JUVENILE DELINQUENCY PREVENTION FUND						
540 - OTHER SERVICES AND CHARGES	1.00	1.00	0.00	0.00	1.00	100.00%
Fund: 140 - COUNTY JUVENILE DELINQUENCY PREVENTION FUND T...	1.00	1.00	0.00	0.00	1.00	100.00%
Fund: 150 - COURTHOUSE SECURITY						
510 - PERSONAL SERVICES	20,046.00	20,046.00	771.00	8,866.50	11,179.50	55.77%
520 - BENEFITS	6,680.00	6,680.00	244.02	3,126.23	3,553.77	53.20%
Fund: 150 - COURTHOUSE SECURITY Total:	26,726.00	26,726.00	1,015.02	11,992.73	14,733.27	55.13%
Fund: 160 - RECORDS MANAGEMENT						
510 - PERSONAL SERVICES	4,118.00	4,118.00	0.00	2,807.00	1,311.00	31.84%
520 - BENEFITS	742.00	742.00	0.00	222.07	519.93	70.07%
540 - OTHER SERVICES AND CHARGES	2,000.00	2,000.00	0.00	0.00	2,000.00	100.00%
Fund: 160 - RECORDS MANAGEMENT Total:	6,860.00	6,860.00	0.00	3,029.07	3,830.93	55.84%
Fund: 162 - COUNTY & DISTRICT COURT T						
550 - CAPITAL OUTLAY	151.00	151.00	0.00	0.00	151.00	100.00%
Fund: 162 - COUNTY & DISTRICT COURT T Total:	151.00	151.00	0.00	0.00	151.00	100.00%
Fund: 165 - COURT RECORD PRESERVATION						
540 - OTHER SERVICES AND CHARGES	1,800.00	1,800.00	0.00	0.00	1,800.00	100.00%
Fund: 165 - COURT RECORD PRESERVATION Total:	1,800.00	1,800.00	0.00	0.00	1,800.00	100.00%
Fund: 166 - DISTRICT COURT RECORDS TECHNOLOGY						
550 - CAPITAL OUTLAY	600.00	600.00	0.00	0.00	600.00	100.00%
Fund: 166 - DISTRICT COURT RECORDS TECHNOLOGY Total:	600.00	600.00	0.00	0.00	600.00	100.00%
Fund: 168 - DISTRICT CLERK RECORDS MANAGEMENT & PRESERVAT...						
540 - OTHER SERVICES AND CHARGES	600.00	600.00	0.00	0.00	600.00	100.00%
Fund: 168 - DISTRICT CLERK RECORDS MANAGEMENT & PRESERVAT...	600.00	600.00	0.00	0.00	600.00	100.00%
Fund: 170 - COUNTY CLERK RECORDS PRES						
540 - OTHER SERVICES AND CHARGES	125,400.00	125,400.00	0.00	0.00	125,400.00	100.00%
Fund: 170 - COUNTY CLERK RECORDS PRES Total:	125,400.00	125,400.00	0.00	0.00	125,400.00	100.00%
Fund: 175 - ARCHIVE FEES						
540 - OTHER SERVICES AND CHARGES	35,554.00	35,554.00	0.00	0.00	35,554.00	100.00%
Fund: 175 - ARCHIVE FEES Total:	35,554.00	35,554.00	0.00	0.00	35,554.00	100.00%
Fund: 180 - JUSTICE COURT TECHNOLOGY						
550 - CAPITAL OUTLAY	5,182.00	5,182.00	0.00	0.00	5,182.00	100.00%
Fund: 180 - JUSTICE COURT TECHNOLOGY Total:	5,182.00	5,182.00	0.00	0.00	5,182.00	100.00%
Fund: 190 - V.I.T. INTEREST						
510 - PERSONAL SERVICES	713.00	713.00	54.40	625.60	87.40	12.26%
520 - BENEFITS	315.00	315.00	22.66	261.87	53.13	16.87%
Fund: 190 - V.I.T. INTEREST Total:	1,028.00	1,028.00	77.06	887.47	140.53	13.67%

Budget Report

For Fiscal: 2024 Period Ending: 11/30/2024

Exp/Categor...	Original Total Budget	Current Total Budget	Period Activity	Fiscal Activity	Variance Favorable (Unfavorable)	Percent Remaining
Fund: 195 - ELECTION SERVICES CONTRAC						
540 - OTHER SERVICES AND CHARGES	0.00	0.00	0.00	24,909.00	-24,909.00	0.00%
550 - CAPITAL OUTLAY	0.00	8,600.00	0.00	8,600.00	0.00	0.00%
Fund: 195 - ELECTION SERVICES CONTRAC Total:	0.00	8,600.00	0.00	33,509.00	-24,909.00	-289.64%
Fund: 200 - ROAD & BRIDGE						
510 - PERSONAL SERVICES	2,158,171.00	2,160,141.00	142,051.36	1,766,605.47	393,535.53	18.22%
520 - BENEFITS	1,910,029.00	1,910,029.00	104,199.58	1,272,546.13	637,482.87	33.38%
530 - SUPPLIES	860,076.00	951,076.00	40,008.16	708,885.91	242,190.09	25.46%
540 - OTHER SERVICES AND CHARGES	950,006.00	459,031.00	17,921.64	284,936.15	174,094.85	37.93%
550 - CAPITAL OUTLAY	3,046,758.00	3,900,775.00	27,430.73	3,542,882.02	357,892.98	9.17%
Fund: 200 - ROAD & BRIDGE Total:	8,925,040.00	9,381,052.00	331,611.47	7,575,855.68	1,805,196.32	19.24%
Fund: 300 - FM & LATERAL						
510 - PERSONAL SERVICES	96,570.00	97,044.00	7,251.20	83,388.82	13,655.18	14.07%
520 - BENEFITS	126,776.00	127,315.00	5,458.59	62,118.11	65,196.89	51.21%
530 - SUPPLIES	81,000.00	106,000.00	1,803.27	88,544.61	17,455.39	16.47%
540 - OTHER SERVICES AND CHARGES	554,150.00	424,578.00	7,749.75	209,443.71	215,134.29	50.67%
550 - CAPITAL OUTLAY	83,000.00	187,781.00	0.00	26,811.88	160,969.12	85.72%
Fund: 300 - FM & LATERAL Total:	941,496.00	942,718.00	22,262.81	470,307.13	472,410.87	50.11%
Fund: 700 - HOT CHECK FEE						
510 - PERSONAL SERVICES	2,830.00	2,830.00	216.00	2,484.00	346.00	12.23%
Fund: 700 - HOT CHECK FEE Total:	2,830.00	2,830.00	216.00	2,484.00	346.00	12.23%
Fund: 800 - SHERIFF'S STATE FORFEITUR						
540 - OTHER SERVICES AND CHARGES	0.00	5,000.00	0.00	4,000.00	1,000.00	20.00%
Fund: 800 - SHERIFF'S STATE FORFEITUR Total:	0.00	5,000.00	0.00	4,000.00	1,000.00	20.00%
Fund: 810 - JAIL COMMISSARY FUND						
530 - SUPPLIES	0.00	2,000.00	0.00	1,221.63	778.37	38.92%
550 - CAPITAL OUTLAY	0.00	220.00	0.00	211.14	8.86	4.03%
Fund: 810 - JAIL COMMISSARY FUND Total:	0.00	2,220.00	0.00	1,432.77	787.23	35.46%
Fund: 813 - AMERICAN RESCUE PLAN FUND						
540 - OTHER SERVICES AND CHARGES	179,495.00	488,144.00	0.00	488,143.66	0.34	0.00%
550 - CAPITAL OUTLAY	800,000.00	1,048,301.00	0.00	795,018.23	253,282.77	24.16%
Fund: 813 - AMERICAN RESCUE PLAN FUND Total:	979,495.00	1,536,445.00	0.00	1,283,161.89	253,283.11	16.49%
Fund: 820 - D A FORFEITURE						
540 - OTHER SERVICES AND CHARGES	3,700.00	10,600.00	0.00	6,900.00	3,700.00	34.91%
Fund: 820 - D A FORFEITURE Total:	3,700.00	10,600.00	0.00	6,900.00	3,700.00	34.91%
Fund: 830 - STATE APPORTIONMENT - DA						
510 - PERSONAL SERVICES	27,498.00	27,498.00	2,106.26	24,221.99	3,276.01	11.91%
Fund: 830 - STATE APPORTIONMENT - DA Total:	27,498.00	27,498.00	2,106.26	24,221.99	3,276.01	11.91%
Fund: 835 - STATE LONGEVITY PAY SUPPL						
510 - PERSONAL SERVICES	3,360.00	3,360.00	258.46	2,972.29	387.71	11.54%
Fund: 835 - STATE LONGEVITY PAY SUPPL Total:	3,360.00	3,360.00	258.46	2,972.29	387.71	11.54%
Fund: 862 - CDA FEDERAL FORFEITURE						
550 - CAPITAL OUTLAY	10,000.00	10,000.00	0.00	0.00	10,000.00	100.00%
Fund: 862 - CDA FEDERAL FORFEITURE Total:	10,000.00	10,000.00	0.00	0.00	10,000.00	100.00%
Fund: 875 - ROCK HILL WSC						
550 - CAPITAL OUTLAY	0.00	510,000.00	475.00	17,525.00	492,475.00	96.56%
Fund: 875 - ROCK HILL WSC Total:	0.00	510,000.00	475.00	17,525.00	492,475.00	96.56%
Fund: 881 - CHILD PROTECTIVE SERVICES						
540 - OTHER SERVICES AND CHARGES	58,000.00	58,000.00	5,230.00	25,403.16	32,596.84	56.20%
Fund: 881 - CHILD PROTECTIVE SERVICES Total:	58,000.00	58,000.00	5,230.00	25,403.16	32,596.84	56.20%
Fund: 883 - HEALTH FUND						
540 - OTHER SERVICES AND CHARGES	50,000.00	50,000.00	1,264.29	15,523.88	34,476.12	68.95%
Fund: 883 - HEALTH FUND Total:	50,000.00	50,000.00	1,264.29	15,523.88	34,476.12	68.95%

Budget Report

For Fiscal: 2024 Period Ending: 11/30/2024

ExpCategor...	Original Total Budget	Current Total Budget	Period Activity	Fiscal Activity	Variance Favorable (Unfavorable)	Percent Remaining
Fund: 885 - AIRPORT						
540 - OTHER SERVICES AND CHARGES	115,000.00	227,455.00	822.83	210,405.38	17,049.62	7.50%
550 - CAPITAL OUTLAY	270,050.00	386,495.00	19,720.26	182,460.93	204,034.07	52.79%
Fund: 885 - AIRPORT Total:	385,050.00	613,950.00	20,543.09	392,866.31	221,083.69	36.01%
Fund: 920 - ROAD BOND 1971						
550 - CAPITAL OUTLAY	1,250.00	1,250.00	0.00	0.00	1,250.00	100.00%
Fund: 920 - ROAD BOND 1971 Total:	1,250.00	1,250.00	0.00	0.00	1,250.00	100.00%
Fund: 940 - PERMANENT IMPROVEMENT						
550 - CAPITAL OUTLAY	231,000.00	231,000.00	0.00	0.00	231,000.00	100.00%
Fund: 940 - PERMANENT IMPROVEMENT Total:	231,000.00	231,000.00	0.00	0.00	231,000.00	100.00%
Fund: 950 - JAIL IMPROVEMENT FUND						
550 - CAPITAL OUTLAY	1.00	1.00	0.00	0.00	1.00	100.00%
Fund: 950 - JAIL IMPROVEMENT FUND Total:	1.00	1.00	0.00	0.00	1.00	100.00%
Fund: 968 - PANOLA COUNTY RETIREE HEA						
520 - BENEFITS	2,237,437.00	2,237,437.00	145,238.40	1,579,467.60	657,969.40	29.41%
Fund: 968 - PANOLA COUNTY RETIREE HEA Total:	2,237,437.00	2,237,437.00	145,238.40	1,579,467.60	657,969.40	29.41%
Report Total:	39,176,222.00	41,915,923.00	2,309,351.93	28,730,258.69	13,185,664.31	31.46%

Fund Summary

Fund	Original Total Budget	Current Total Budget	Period Activity	Fiscal Activity	Variance Favorable (Unfavorable)	Percent Remaining
100 - GENERAL	25,103,588.00	26,067,485.00	1,777,829.77	17,267,716.83	8,799,768.17	33.76%
130 - LAW LIBRARY	12,575.00	12,575.00	1,224.30	11,001.89	1,573.11	12.51%
140 - COUNTY JUVENILE DELINQU	1.00	1.00	0.00	0.00	1.00	100.00%
150 - COURTHOUSE SECURITY	26,726.00	26,726.00	1,015.02	11,992.73	14,733.27	55.13%
160 - RECORDS MANAGEMENT	6,860.00	6,860.00	0.00	3,029.07	3,830.93	55.84%
162 - COUNTY & DISTRICT COURT	151.00	151.00	0.00	0.00	151.00	100.00%
165 - COURT RECORD PRESERVATI	1,800.00	1,800.00	0.00	0.00	1,800.00	100.00%
166 - DISTRICT COURT RECORDS T	600.00	600.00	0.00	0.00	600.00	100.00%
168 - DISTRICT CLERK RECORDS M	600.00	600.00	0.00	0.00	600.00	100.00%
170 - COUNTY CLERK RECORDS PR	125,400.00	125,400.00	0.00	0.00	125,400.00	100.00%
175 - ARCHIVE FEES	35,554.00	35,554.00	0.00	0.00	35,554.00	100.00%
180 - JUSTICE COURT TECHNOLOG	5,182.00	5,182.00	0.00	0.00	5,182.00	100.00%
190 - V.I.T. INTEREST	1,028.00	1,028.00	77.06	887.47	140.53	13.67%
195 - ELECTION SERVICES CONTRA	0.00	8,600.00	0.00	33,509.00	-24,909.00	-289.64%
200 - ROAD & BRIDGE	8,925,040.00	9,381,052.00	331,611.47	7,575,855.68	1,805,196.32	19.24%
300 - FM & LATERAL	941,496.00	942,718.00	22,262.81	470,307.13	472,410.87	50.11%
700 - HOT CHECK FEE	2,830.00	2,830.00	216.00	2,484.00	346.00	12.23%
800 - SHERIFF'S STATE FORFEITUR	0.00	5,000.00	0.00	4,000.00	1,000.00	20.00%
810 - JAIL COMMISSARY FUND	0.00	2,220.00	0.00	1,432.77	787.23	35.46%
813 - AMERICAN RESCUE PLAN FU	979,495.00	1,536,445.00	0.00	1,283,161.89	253,283.11	16.49%
820 - D A FORFEITURE	3,700.00	10,600.00	0.00	6,900.00	3,700.00	34.91%
830 - STATE APPORTIONMENT - D,	27,498.00	27,498.00	2,106.26	24,221.99	3,276.01	11.91%
835 - STATE LONGEVITY PAY SUPP	3,360.00	3,360.00	258.46	2,972.29	387.71	11.54%
862 - CDA FEDERAL FORFEITURE	10,000.00	10,000.00	0.00	0.00	10,000.00	100.00%
875 - ROCK HILL WSC	0.00	510,000.00	475.00	17,525.00	492,475.00	96.56%
881 - CHILD PROTECTIVE SERVICES	58,000.00	58,000.00	5,230.00	25,403.16	32,596.84	56.20%
883 - HEALTH FUND	50,000.00	50,000.00	1,264.29	15,523.88	34,476.12	68.95%
885 - AIRPORT	385,050.00	613,950.00	20,543.09	392,866.31	221,083.69	36.01%
920 - ROAD BOND 1971	1,250.00	1,250.00	0.00	0.00	1,250.00	100.00%
940 - PERMANENT IMPROVEMENT	231,000.00	231,000.00	0.00	0.00	231,000.00	100.00%
950 - JAIL IMPROVEMENT FUND	1.00	1.00	0.00	0.00	1.00	100.00%
968 - PANOLA COUNTY RETIREE HI	2,237,437.00	2,237,437.00	145,238.40	1,579,467.60	657,969.40	29.41%
Report Total:	39,176,222.00	41,915,923.00	2,309,351.93	28,730,258.69	13,185,664.31	31.46%



Panola County, Texas

Budget Report Group Summary

For Fiscal: 2025 PROBATION Period Ending: 11/30/2024

RevCategor...	Original Total Budget	Current Total Budget	Period Activity	Fiscal Activity	Variance Favorable (Unfavorable)	Percent Remaining
Fund: 410 - SUPERVISION						
330 - INTERGOVERNMENTAL RECEIPTS	175,198.00	175,198.00	0.00	43,800.00	-131,398.00	75.00%
340 - CHARGES FOR SERVICES	194,200.00	194,200.00	10,658.15	37,976.76	-156,223.24	80.44%
360 - MISCELLANEOUS REVENUES	24,900.00	24,900.00	1,540.89	4,581.64	-20,318.36	81.60%
Fund: 410 - SUPERVISION Total:	394,298.00	394,298.00	12,199.04	86,358.40	-307,939.60	78.10%
Fund: 420 - COMMUNITY CORRECTIONS SUPERVISION SERVICES						
330 - INTERGOVERNMENTAL RECEIPTS	43,226.00	43,226.00	0.00	10,807.00	-32,419.00	75.00%
Fund: 420 - COMMUNITY CORRECTIONS SUPERVISION SERVICES To..	43,226.00	43,226.00	0.00	10,807.00	-32,419.00	75.00%
Fund: 481 - PANOLA COUNTY CSCD ADULT DRUG COURT						
350 - FINES	1,950.00	1,950.00	173.95	527.34	-1,422.66	72.96%
360 - MISCELLANEOUS REVENUES	950.00	950.00	74.22	274.41	-675.59	71.11%
Fund: 481 - PANOLA COUNTY CSCD ADULT DRUG COURT Total:	2,900.00	2,900.00	248.17	801.75	-2,098.25	72.35%
Fund: 520 - PANOLA JUVENILE PROBATION						
360 - MISCELLANEOUS REVENUES	2,800.00	2,800.00	600.55	5,049.75	2,249.75	80.35%
Fund: 520 - PANOLA JUVENILE PROBATION Total:	2,800.00	2,800.00	600.55	5,049.75	2,249.75	80.35%
Fund: 530 - JUVENILE TITLE IV-E						
360 - MISCELLANEOUS REVENUES	0.00	0.00	122.90	1,517.58	1,517.58	0.00%
Fund: 530 - JUVENILE TITLE IV-E Total:	0.00	0.00	122.90	1,517.58	1,517.58	0.00%
Fund: 560 - TJPC/A/183(REGULAR)						
330 - INTERGOVERNMENTAL RECEIPTS	219,147.00	219,147.00	0.00	54,787.00	-164,360.00	75.00%
Fund: 560 - TJPC/A/183(REGULAR) Total:	219,147.00	219,147.00	0.00	54,787.00	-164,360.00	75.00%
Fund: 585 - LOCAL MATCH FUNDING/ CALE						
330 - INTERGOVERNMENTAL RECEIPTS	225,000.00	225,000.00	0.00	0.00	-225,000.00	100.00%
Fund: 585 - LOCAL MATCH FUNDING/ CALE Total:	225,000.00	225,000.00	0.00	0.00	-225,000.00	100.00%
Fund: 587 - STATE SALARY ADJUSTMENT F						
330 - INTERGOVERNMENTAL RECEIPTS	14,308.00	14,308.00	0.00	14,307.70	-0.30	0.00%
Fund: 587 - STATE SALARY ADJUSTMENT F Total:	14,308.00	14,308.00	0.00	14,307.70	-0.30	0.00%
Report Total:	901,679.00	901,679.00	13,170.66	173,629.18	-728,049.82	80.74%

Budget Report

For Fiscal: 2025 PROBATION Period Ending: 11/30/2024

Fund Summary

Fund	Original Total Budget	Current Total Budget	Period Activity	Fiscal Activity	Variance Favorable (Unfavorable)	Percent Remaining
410 - SUPERVISION	394,298.00	394,298.00	12,199.04	86,358.40	-307,939.60	78.10%
420 - COMMUNITY CORRECTIONS	43,226.00	43,226.00	0.00	10,807.00	-32,419.00	75.00%
481 - PANOLA COUNTY CSCD ADU	2,900.00	2,900.00	248.17	801.75	-2,098.25	72.35%
520 - PANOLA JUVENILE PROBATIC	2,800.00	2,800.00	600.55	5,049.75	2,249.75	80.35%
530 - JUVENILE TITLE IV-E	0.00	0.00	122.90	1,517.58	1,517.58	0.00%
560 - TJPC/A/183(REGULAR)	219,147.00	219,147.00	0.00	54,787.00	-164,360.00	75.00%
585 - LOCAL MATCH FUNDING/ CA	225,000.00	225,000.00	0.00	0.00	-225,000.00	100.00%
587 - STATE SALARY ADJUSTMENT	14,308.00	14,308.00	0.00	14,307.70	-0.30	0.00%
Report Total:	901,679.00	901,679.00	13,170.66	173,629.18	-728,049.82	80.74%



Panola County, Texas

Budget Report Group Summary

For Fiscal: 2025 PROBATION Period Ending: 11/30/2024

ExpCategor...	Original Total Budget	Current Total Budget	Period Activity	Fiscal Activity	Variance Favorable (Unfavorable)	Percent Remaining
Fund: 410 - SUPERVISION						
520 - BENEFITS	89,007.00	89,007.00	5,530.18	16,556.33	72,450.67	81.40%
610 - PERSONAL SERVICES	229,680.00	229,680.00	17,667.62	52,768.66	176,911.34	77.03%
630 - TRAVEL & FURNISHED TRANSPORTATION	14,588.00	14,588.00	861.66	3,567.51	11,020.49	75.54%
640 - CONTRACT SERVICES	20,315.00	20,315.00	495.00	1,870.00	18,445.00	90.79%
650 - PROFESSIONAL SERVICE	32,367.00	32,367.00	2,077.00	10,216.90	22,150.10	68.43%
660 - SUPPLIES & OPERATING EXPENSES	8,700.00	8,700.00	89.47	89.47	8,610.53	98.97%
670 - UTILITIES	2,700.00	2,700.00	201.15	402.30	2,297.70	85.10%
680 - EQUIPMENT	3,600.00	3,600.00	145.25	289.64	3,310.36	91.95%
Fund: 410 - SUPERVISION Total:	400,957.00	400,957.00	27,067.33	85,760.81	315,196.19	78.61%
Fund: 420 - COMMUNITY CORRECTIONS SUPERVISION SERVICES						
520 - BENEFITS	10,215.00	10,215.00	770.50	2,312.73	7,902.27	77.36%
610 - PERSONAL SERVICES	31,750.00	31,750.00	2,442.30	7,326.90	24,423.10	76.92%
650 - PROFESSIONAL SERVICE	325.00	325.00	0.00	0.00	325.00	100.00%
660 - SUPPLIES & OPERATING EXPENSES	936.00	936.00	0.00	0.00	936.00	100.00%
Fund: 420 - COMMUNITY CORRECTIONS SUPERVISION SERVICES To..	43,226.00	43,226.00	3,212.80	9,639.63	33,586.37	77.70%
Fund: 481 - PANOLA COUNTY CSCD ADULT DRUG COURT						
640 - CONTRACT SERVICES	12,500.00	12,500.00	240.00	443.68	12,056.32	96.45%
Fund: 481 - PANOLA COUNTY CSCD ADULT DRUG COURT Total:	12,500.00	12,500.00	240.00	443.68	12,056.32	96.45%
Fund: 520 - PANOLA JUVENILE PROBATION						
550 - CAPITAL OUTLAY	2,800.00	2,800.00	0.00	0.00	2,800.00	100.00%
Fund: 520 - PANOLA JUVENILE PROBATION Total:	2,800.00	2,800.00	0.00	0.00	2,800.00	100.00%
Fund: 530 - JUVENILE TITLE IV-E						
690 - RESIDENTIAL PLACEMENT	25,000.00	25,000.00	0.00	0.00	25,000.00	100.00%
Fund: 530 - JUVENILE TITLE IV-E Total:	25,000.00	25,000.00	0.00	0.00	25,000.00	100.00%
Fund: 560 - TJPC/A/183(REGULAR)						
610 - PERSONAL SERVICES	77,175.00	77,175.00	5,949.88	17,849.64	59,325.36	76.87%
630 - TRAVEL & FURNISHED TRANSPORTATION	7,000.00	7,000.00	164.87	302.65	6,697.35	95.68%
660 - SUPPLIES & OPERATING EXPENSES	14,400.00	14,400.00	1,210.00	1,210.00	13,190.00	91.60%
690 - RESIDENTIAL PLACEMENT	108,572.00	108,572.00	5,250.00	5,250.00	103,322.00	95.16%
695 - NON RESIDENTIAL	12,000.00	12,000.00	425.00	935.00	11,065.00	92.21%
Fund: 560 - TJPC/A/183(REGULAR) Total:	219,147.00	219,147.00	12,999.75	25,547.29	193,599.71	88.34%
Fund: 585 - LOCAL MATCH FUNDING/ CALE						
520 - BENEFITS	119,843.00	119,843.00	9,053.39	27,311.07	92,531.93	77.21%
610 - PERSONAL SERVICES	40,794.00	40,794.00	3,105.92	9,317.76	31,476.24	77.16%
630 - TRAVEL & FURNISHED TRANSPORTATION	5,000.00	5,000.00	0.00	0.00	5,000.00	100.00%
660 - SUPPLIES & OPERATING EXPENSES	17,206.00	17,206.00	269.57	716.59	16,489.41	95.84%
690 - RESIDENTIAL PLACEMENT	42,157.00	42,157.00	2,625.00	2,625.00	39,532.00	93.77%
Fund: 585 - LOCAL MATCH FUNDING/ CALE Total:	225,000.00	225,000.00	15,053.88	39,970.42	185,029.58	82.24%
Fund: 587 - STATE SALARY ADJUSTMENT F						
610 - PERSONAL SERVICES	14,308.00	14,308.00	1,119.24	3,357.72	10,950.28	76.53%
Fund: 587 - STATE SALARY ADJUSTMENT F Total:	14,308.00	14,308.00	1,119.24	3,357.72	10,950.28	76.53%
Report Total:	942,938.00	942,938.00	59,693.00	164,719.55	778,218.45	82.53%

Budget Report

For Fiscal: 2025 PROBATION Period Ending: 11/30/2024

Fund Summary

Fund	Original Total Budget	Current Total Budget	Period Activity	Fiscal Activity	Variance Favorable (Unfavorable)	Percent Remaining
410 - SUPERVISION	400,957.00	400,957.00	27,067.33	85,760.81	315,196.19	78.61%
420 - COMMUNITY CORRECTIONS	43,226.00	43,226.00	3,212.80	9,639.63	33,586.37	77.70%
481 - PANOLA COUNTY CSCD ADU	12,500.00	12,500.00	240.00	443.68	12,056.32	96.45%
520 - PANOLA JUVENILE PROBATIC	2,800.00	2,800.00	0.00	0.00	2,800.00	100.00%
530 - JUVENILE TITLE IV-E	25,000.00	25,000.00	0.00	0.00	25,000.00	100.00%
560 - TJPC/A/183(REGULAR)	219,147.00	219,147.00	12,999.75	25,547.29	193,599.71	88.34%
585 - LOCAL MATCH FUNDING/ CA	225,000.00	225,000.00	15,053.88	39,970.42	185,029.58	82.24%
587 - STATE SALARY ADJUSTMENT	14,308.00	14,308.00	1,119.24	3,357.72	10,950.28	76.53%
Report Total:	942,938.00	942,938.00	59,693.00	164,719.55	778,218.45	82.53%



Panola County, Texas

A TRUE COPY
I hereby certify
Lindsey Smith
DISTRICT CLERK
PANOLA COUNTY, TEXAS
Page 20 of 23

Detail Report Account Summary

Date Range: 11/01/2024 - 11/30/2024

Account	Name	Beginning Balance	Total Activity	Ending Balance
Fund: 100 - GENERAL				
100-10200	CERTIFICATES OF DEPOSITS	31,685,000.00	-1,000,000.00	30,685,000.00
100-10400	ADVANCED TAX CERTIFICATE OF DEPOSIT	0.00	8,701,568.66	8,701,568.66
	Total Fund: 100 - GENERAL:	31,685,000.00	7,701,568.66	39,386,568.66
Fund: 130 - LAW LIBRARY				
130-10200	CERTIFICATES OF DEPOSITS	54,000.00	0.00	54,000.00
	Total Fund: 130 - LAW LIBRARY:	54,000.00	0.00	54,000.00
Fund: 150 - COURTHOUSE SECURITY				
150-10200	CERTIFICATES OF DEPOSITS	187,000.00	0.00	187,000.00
	Total Fund: 150 - COURTHOUSE SECURITY:	187,000.00	0.00	187,000.00
Fund: 160 - RECORDS MANAGEMENT				
160-10200	CERTIFICATES OF DEPOSITS	6,000.00	0.00	6,000.00
	Total Fund: 160 - RECORDS MANAGEMENT:	6,000.00	0.00	6,000.00
Fund: 170 - COUNTY CLERK RECORDS PRES				
170-10200	CERTIFICATES OF DEPOSITS	403,000.00	0.00	403,000.00
	Total Fund: 170 - COUNTY CLERK RECORDS PRES:	403,000.00	0.00	403,000.00
Fund: 175 - ARCHIVE FEES				
175-10200	CERTIFICATES OF DEPOSITS	53,000.00	0.00	53,000.00
	Total Fund: 175 - ARCHIVE FEES:	53,000.00	0.00	53,000.00
Fund: 180 - JUSTICE COURT TECHNOLOGY				
180-10200	CERTIFICATES OF DEPOSITS	64,000.00	0.00	64,000.00
	Total Fund: 180 - JUSTICE COURT TECHNOLOGY:	64,000.00	0.00	64,000.00
Fund: 200 - ROAD & BRIDGE				
200-10200	CERTIFICATES OF DEPOSITS	10,050,000.00	0.00	10,050,000.00
200-10400	ADVANCED TAX CERTIFICATE OF DEPOSIT	0.00	2,876,057.08	2,876,057.08
	Total Fund: 200 - ROAD & BRIDGE:	10,050,000.00	2,876,057.08	12,926,057.08
Fund: 300 - FM & LATERAL				
300-10200	CERTIFICATES OF DEPOSITS	2,806,000.00	0.00	2,806,000.00
300-10400	ADVANCED TAX CERTIFICATE OF DEPOSIT	0.00	300,479.99	300,479.99
	Total Fund: 300 - FM & LATERAL:	2,806,000.00	300,479.99	3,106,479.99
Fund: 520 - PANOLA JUVENILE PROBATION				
520-10200	CERTIFICATES OF DEPOSITS	50,000.00	0.00	50,000.00
	Total Fund: 520 - PANOLA JUVENILE PROBATION:	50,000.00	0.00	50,000.00
Fund: 530 - JUVENILE TITLE IV-E				

A TRUE COPY
I hereby certify
Lindsey Smith
DISTRICT CLERK
PANOLA COUNTY, TEX
Page 21 of 23

Detail Report

Date Range: 11/01/2024 - 11/30/2024

Account	Name	Beginning Balance	Total Activity	Ending Balance
530-10200	CERTIFICATES OF DEPOSITS	100,000.00	0.00	100,000.00
Fund: 530 - JUVENILE TITLE IV-E:		100,000.00	0.00	100,000.00
Fund: 585 - LOCAL MATCH FUNDING/ CALE				
585-10200	CERTIFICATES OF DEPOSITS	200,000.00	0.00	200,000.00
Total Fund: 585 - LOCAL MATCH FUNDING/ CALE:		200,000.00	0.00	200,000.00
Fund: 700 - HOT CHECK FEE				
700-10200	CERTIFICATES OF DEPOSITS	21,000.00	0.00	21,000.00
Total Fund: 700 - HOT CHECK FEE:		21,000.00	0.00	21,000.00
Fund: 800 - SHERIFF'S STATE FORFEITUR				
800-10200	CERTIFICATES OF DEPOSITS	12,000.00	0.00	12,000.00
Total Fund: 800 - SHERIFF'S STATE FORFEITUR:		12,000.00	0.00	12,000.00
Fund: 820 - D A FORFEITURE				
820-10200	CERTIFICATES OF DEPOSITS	4,000.00	0.00	4,000.00
Total Fund: 820 - D A FORFEITURE:		4,000.00	0.00	4,000.00
Fund: 881 - CHILD PROTECTIVE SERVICES				
881-10200	CERTIFICATES OF DEPOSITS	106,000.00	0.00	106,000.00
Total Fund: 881 - CHILD PROTECTIVE SERVICES:		106,000.00	0.00	106,000.00
Fund: 883 - HEALTH FUND				
883-10200	CERTIFICATES OF DEPOSITS	3,573,000.00	0.00	3,573,000.00
Total Fund: 883 - HEALTH FUND:		3,573,000.00	0.00	3,573,000.00
Fund: 885 - AIRPORT				
885-10200	CERTIFICATES OF DEPOSITS	128,000.00	0.00	128,000.00
Total Fund: 885 - AIRPORT:		128,000.00	0.00	128,000.00
Fund: 920 - ROAD BOND 1971				
920-10200	CERTIFICATES OF DEPOSITS	258,000.00	0.00	258,000.00
Total Fund: 920 - ROAD BOND 1971:		258,000.00	0.00	258,000.00
Fund: 940 - PERMANENT IMPROVEMENT				
940-10200	CERTIFICATES OF DEPOSITS	232,000.00	0.00	232,000.00
Total Fund: 940 - PERMANENT IMPROVEMENT:		232,000.00	0.00	232,000.00
Fund: 955 - BOND PROCEEDS 2007 DETENT				
955-10200	CERTIFICATES OF DEPOSITS	0.00	0.00	0.00
Total Fund: 955 - BOND PROCEEDS 2007 DETENT:		0.00	0.00	0.00
Fund: 956 - RESERVE DETENTION CENTER				
956-10200	CERTIFICATES OF DEPOSITS	0.00	0.00	0.00
Total Fund: 956 - RESERVE DETENTION CENTER:		0.00	0.00	0.00
Fund: 968 - PANOLA COUNTY RETIREE HEA				
968-10200	CERTIFICATES OF DEPOSITS	39,535,000.00	0.00	39,535,000.00
Total Fund: 968 - PANOLA COUNTY RETIREE HEA:		39,535,000.00	0.00	39,535,000.00
Fund: 985 - ADV AD VALOREM				

Detail Report

Account

985-10200

Name

CERTIFICATES OF DEPOSITS

Date Range: 11/01/2024 - 11/30/2024

	Beginning Balance	Total Activity	Ending Balance
	0.00	0.00	0.00
Total Fund: 985 - ADV AD VALOREM:	0.00	0.00	0.00
Grand Totals:	89,527,000.00	10,878,105.73	100,405,105.73

A TRUE COPY
I hereby certify
Lindsey Smith
DISTRICT CLERK
PANOLA COUNTY, TEXAS
Page 22 of 23

Detail Report

Date Range: 11/01/2024 - 11/30/2024

Fund Summary

Fund	Beginning Balance	Total Activity	Ending Balance
100 - GENERAL	31,685,000.00	7,701,568.66	39,386,568.66
130 - LAW LIBRARY	54,000.00	0.00	54,000.00
150 - COURTHOUSE SECURITY	187,000.00	0.00	187,000.00
160 - RECORDS MANAGEMENT	6,000.00	0.00	6,000.00
170 - COUNTY CLERK RECORDS PRES	403,000.00	0.00	403,000.00
175 - ARCHIVE FEES	53,000.00	0.00	53,000.00
180 - JUSTICE COURT TECHNOLOGY	64,000.00	0.00	64,000.00
200 - ROAD & BRIDGE	10,050,000.00	2,876,057.08	12,926,057.08
300 - FM & LATERAL	2,806,000.00	300,479.99	3,106,479.99
520 - PANOLA JUVENILE PROBATION	50,000.00	0.00	50,000.00
530 - JUVENILE TITLE IV-E	100,000.00	0.00	100,000.00
585 - LOCAL MATCH FUNDING/ CALE	200,000.00	0.00	200,000.00
700 - HOT CHECK FEE	21,000.00	0.00	21,000.00
800 - SHERIFF'S STATE FORFEITUR	12,000.00	0.00	12,000.00
820 - D A FORFEITURE	4,000.00	0.00	4,000.00
881 - CHILD PROTECTIVE SERVICES	106,000.00	0.00	106,000.00
883 - HEALTH FUND	3,573,000.00	0.00	3,573,000.00
885 - AIRPORT	128,000.00	0.00	128,000.00
920 - ROAD BOND 1971	258,000.00	0.00	258,000.00
940 - PERMANENT IMPROVEMENT	232,000.00	0.00	232,000.00
955 - BOND PROCEEDS 2007 DETENT	0.00	0.00	0.00
956 - RESERVE DETENTION CENTER	0.00	0.00	0.00
968 - PANOLA COUNTY RETIREE HEA	39,535,000.00	0.00	39,535,000.00
985 - ADV AD VALOREM	0.00	0.00	0.00
Grand Total:	89,527,000.00	10,878,105.73	100,405,105.73

I hereby certify that the foregoing is a true and correct copy of the original on file in my office.
Page 23 of 23

LINDSEY SMITH
PANOLA COUNTY DISTRICT CLERK

12-17-24
Date

JOEY FENLAW
First Assistant District Attorney
JIM HOLDER
Investigator



123rd JUDICIAL DISTRICT
PANOLA COUNTY, TEXAS

COUNTY COURT AT LAW
PANOLA COUNTY, TEXAS

DANNY BUCK DAVIDSON
Criminal District Attorney

December 9, 2024

Rodger McLane
Panola County Judge
Panola County Courthouse
Carthage, Texas 75633

RE: Transferring phone from County to personal service
(903) 692-3542

Dear Judge McLane:

As you are aware I will be retiring on January 1, 2025.

I have had phone number (903) 692-3542 for over 20 years. I would like to have this number transferred for my personal use upon my retirement.

I am requesting that the Commissioners Court approve transferring the service and the above referenced phone number to my personal name.

Please contact me if you have any further questions.

Sincerely,

Danny Buck Davidson
Danny Buck Davidson

cc: Panola County Commissioner, Dale LaGrone
Panola County Commissioner, Craig Lawless
Panola County Commissioner, Billy Alexander
Panola County Commissioner, David Cole
Panola County Auditor, Jennifer Stacy

Rodger McLane

DEC 17 2024

CASEY SLONE

CONSTRUCTION

November 20, 2024

Mr. Tommy Earle- Facilities Director
Panola County
110 Sycamore Street
Carthage, Texas 756733

Re: Panola County Courthouse South Side Downspout Tie-In

Mr. Earle,

The Following is a description of work and proposal for the referenced project. The proposal is based on our site visit and discussions. There were no plans or specifications received at time of proposal submission.

Scope Of Work


- Demo 20" x 54" of side walk (pour back wing wall).
- Install 20" x 54" metal grate.
- Tie in 4 inch scheduled 40 PVS into all 4 down spouts on the south side of the courthouse.
- Convert 4 inch PVC into 6 inch PVC.
- 6 inch PVC will run out into sheriff's office parking lot.
- Install grass as required.

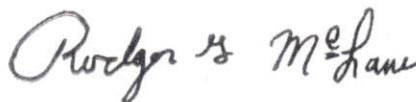
Clarifications

- No S.E.T required.
- No electrical work to be done at any scope above.
- No painting of any scope above.
- All necessary supervision, labor, equipment, materials, and insurances are included. All workmen on worksite are fully covered by general liability and workers comp insurance.
- Access to be granted during all normal business hours.
- No overtime work to be done as all work will be done during normal business hours.
- No performance/payment bond cost included.
- Scheduling to be done upon acceptance.
- **Total amount of proposal.....\$19,800.00**

Upon award of contract, scheduling done after lead time on materials.

If you have any questions, please feel free to contact me.

Sincerely,

Casey Slone



DEC 17 2024



Agenda; Gate for Dale

From Rodger McLane <rodger.mclane@co.panola.tx.us>

Date Thu 12/12/2024 10:05 AM

To Vicki Heinkel <vicki.heinkel@co.panola.tx.us>

Record and approve the placement of a gate across County Road _____ by Jeff Crooks for a period of one year pursuant to Tex. Trans. Code § 251.010.

#4081



County of Panola

110 S. Sycamore • Room 216-A
Carthage • Texas 75633
Phone 903-693-0391 • Fax 903-693-2726

County Judge
Rodger G. McLane

County Commissioners
Billy Alexander, Pct. #1
David Cole, Pct. #2
Craig Lawless, Pct. #3
Dale LaGrone, Pct. #4

January 7, 2024

Mr. Crooks,

I am writing you today at the request of Commissioner Dale LaGrone, who, as discussed with you, asked the Commissioners Court to approve the placement of a gate across County Road 4081 for the period of one year ending December 17, 2025.

As required by law, your neighboring land owner, Commissioner LaGrone, and the Sheriff's Office will need to be informed of the gate code for ingress and egress as the road remains a public thoroughfare. This is all stipulated by Texas Transportation Code §251.010

We appreciate your cooperation and I'm glad the Court was able to help in this matter.

Please do not hesitate to contact me should my office be of further assistance.

Thank you,

A handwritten signature in cursive script that reads "Rodger G. McLane".
Rodger G. McLane

CC:
Mr. Rodney Wooten